

Reference: Walter King, Bernie King

Area of land to be acquired under the SCHEDULE 1 PART 1 (Ha): 0.008

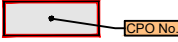
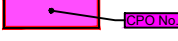


Townland(s): Culligh North

Area of land to be acquired under the SCHEDULE 1 PART 2 (Ha):

**GALWAY COUNTY COUNCIL**  
 Comhairle Chontae na Gaillimhe  
 Áras an Chontae,  
 Prospect Hill,  
 Galway

**Derek Pender**  
 Director of Services  
 Roads & Transportation

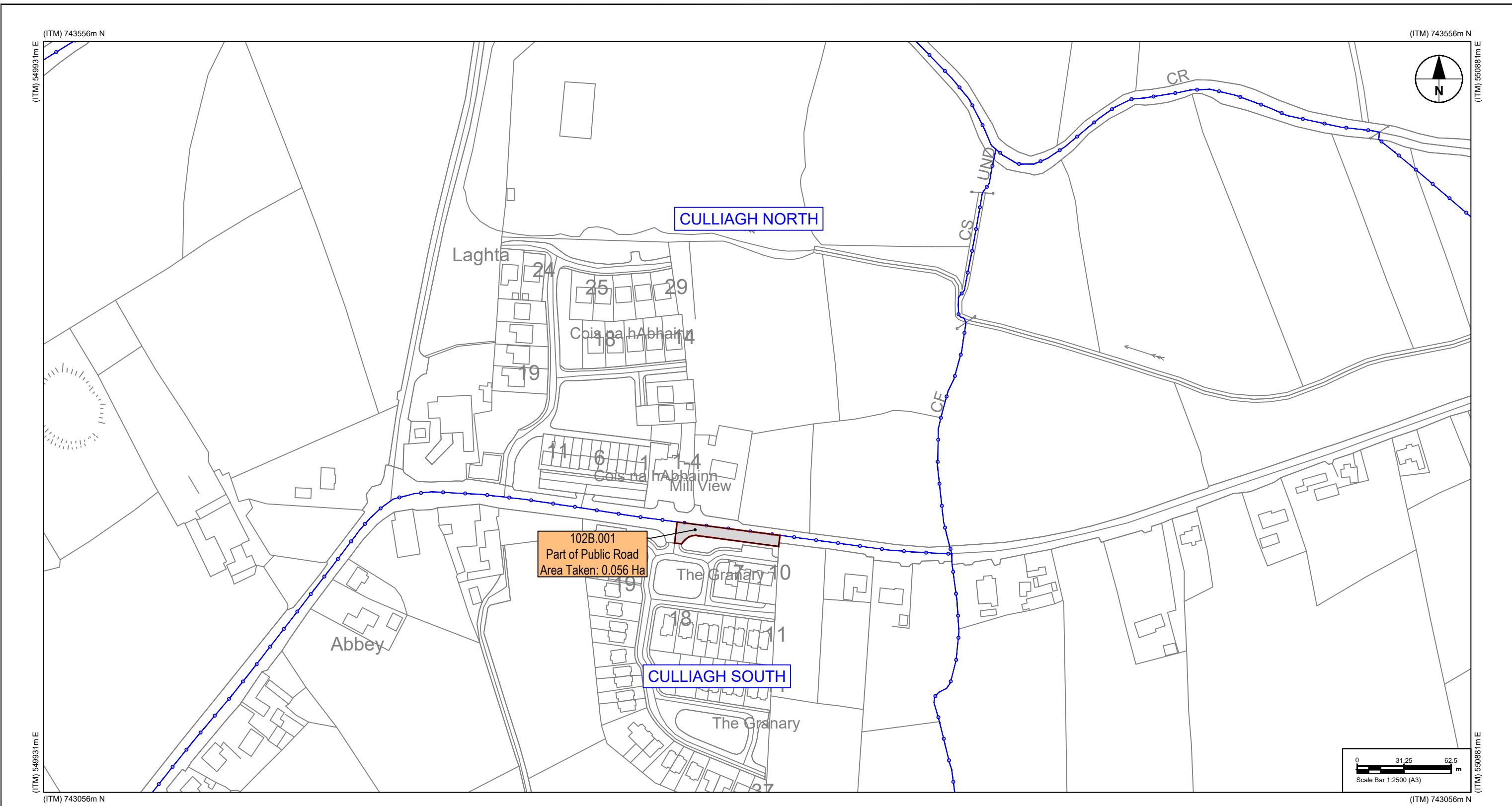
Legend:

-  Lands affected under the SCHEDULE 1 PART 1
-  Lands affected under the SCHEDULE 1 PART 2
-  Public right of way proposed to be extinguished under the SCHEDULE 1 PART 3
-  Townland Boundary

Project:

**Galway County Council**  
 (N63 Liss to Abbey Realignment Scheme)  
 Compulsory Purchase Order No. 1, 2021  
 (Infrastructure & Operations)  
**Deposit Maps**

Prepared by: DS	Date: FEB 2022
Checked by: LB	Scale: 1:2500 (A3)
Approved by: EG	Revision: 0
Drawing No.: N63-ACM-CPO-0000-DR-HW-0101	



Reference: WK Granary Management Company Limited

Area of land to be acquired under the SCHEDULE 1 PART 1 (Ha): 0.056

Townland(s): Cullagh South

Area of land to be acquired under the SCHEDULE 1 PART 2 (Ha):

**GALWAY COUNTY COUNCIL**  
 Comhairle Chontae na Gaillimhe  
 Áras an Chontae,  
 Prospect Hill,  
 Galway

**Derek Pender**  
 Director of Services  
 Roads & Transportation

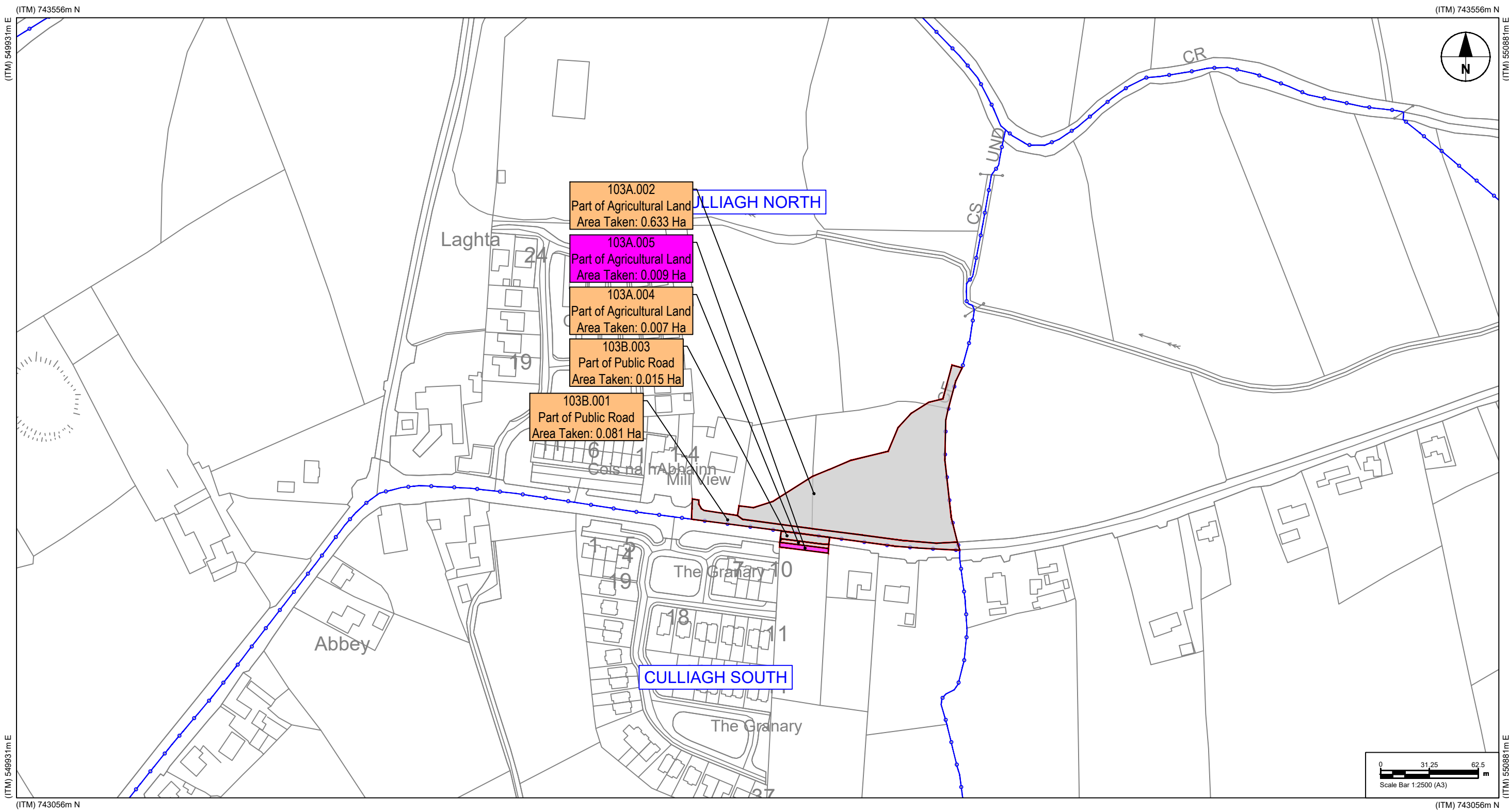
Legend:

- CPO No. Lands affected under the SCHEDULE 1 PART 1
- CPO No. Lands affected under the SCHEDULE 1 PART 2
- Public right of way proposed to be extinguished under the SCHEDULE 1 PART 3
- Townland Boundary

Project:

**Galway County Council**  
 (N63 Liss to Abbey Realignment Scheme)  
 Compulsory Purchase Order No. 1, 2021  
 (Infrastructure & Operations)  
**Deposit Maps**

Prepared by: DS	Date: FEB 2022
Checked by: LB	Scale: 1:2500 (A3)
Approved by: EG	Revision: 0
Drawing No.: N63-ACM-CPO-0000-DR-HW-0102	



103A.002  
Part of Agricultural Land  
Area Taken: 0.633 Ha

103A.005  
Part of Agricultural Land  
Area Taken: 0.009 Ha

103A.004  
Part of Agricultural Land  
Area Taken: 0.007 Ha

103B.003  
Part of Public Road  
Area Taken: 0.015 Ha

103B.001  
Part of Public Road  
Area Taken: 0.081 Ha

Reference: Matthew Synnot

Area of land to be acquired under the SCHEDULE 1 PART 1 (Ha): 0.736

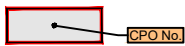
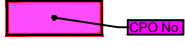


Townland(s): Culliaigh North/ Cullaigh South

Area of land to be acquired under the SCHEDULE 1 PART 2 (Ha): 0.009



**GALWAY COUNTY COUNCIL**  
Comhairle Chontae na Gaillimhe  
Áras an Chontae,  
Prospect Hill,  
Galway  
**Derek Pender**  
Director of Services  
Roads & Transportation

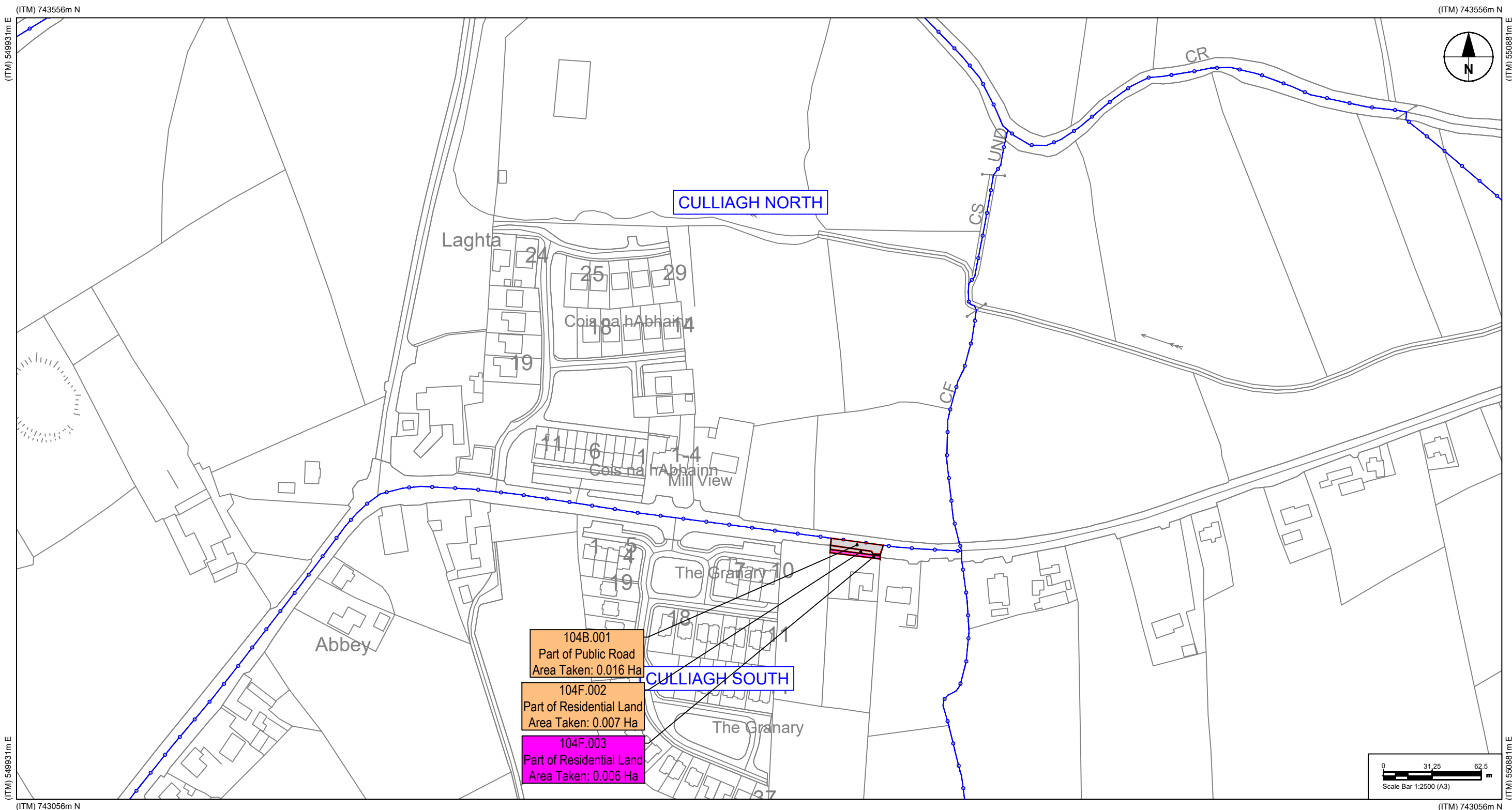
Legend:

-  Lands affected under the SCHEDULE 1 PART 1
-  Lands affected under the SCHEDULE 1 PART 2
-  Public right of way proposed to be extinguished under the SCHEDULE 1 PART 3
-  Townland Boundary

Project:

**Galway County Council**  
**(N63 Liss to Abbey Realignment Scheme)**  
**Compulsory Purchase Order No. 1, 2021**  
**(Infrastructure & Operations)**  
**Deposit Maps**

Prepared by: DS	Date: FEB 2022
Checked by: LB	Scale: 1:2500 (A3)
Approved by: EG	Revision: 0
Drawing No.: N63-ACM-CPO-0000-DR-HW-0103	




Reference: Brian Forde, Sinead Forde, Declan Forde

Area of land to be acquired under the SCHEDULE 1 PART 1 (Ha): 0.023

Townland(s): Cullaigh South

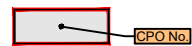
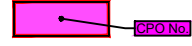


Area of land to be acquired under the SCHEDULE 1 PART 2 (Ha): 0.006



**GALWAY COUNTY COUNCIL**  
 Comhairle Chontae na Gaillimhe  
 Áras an Chontae,  
 Prospect Hill,  
 Galway

**Derek Pender**  
 Director of Services  
 Roads & Transportation

Legend:

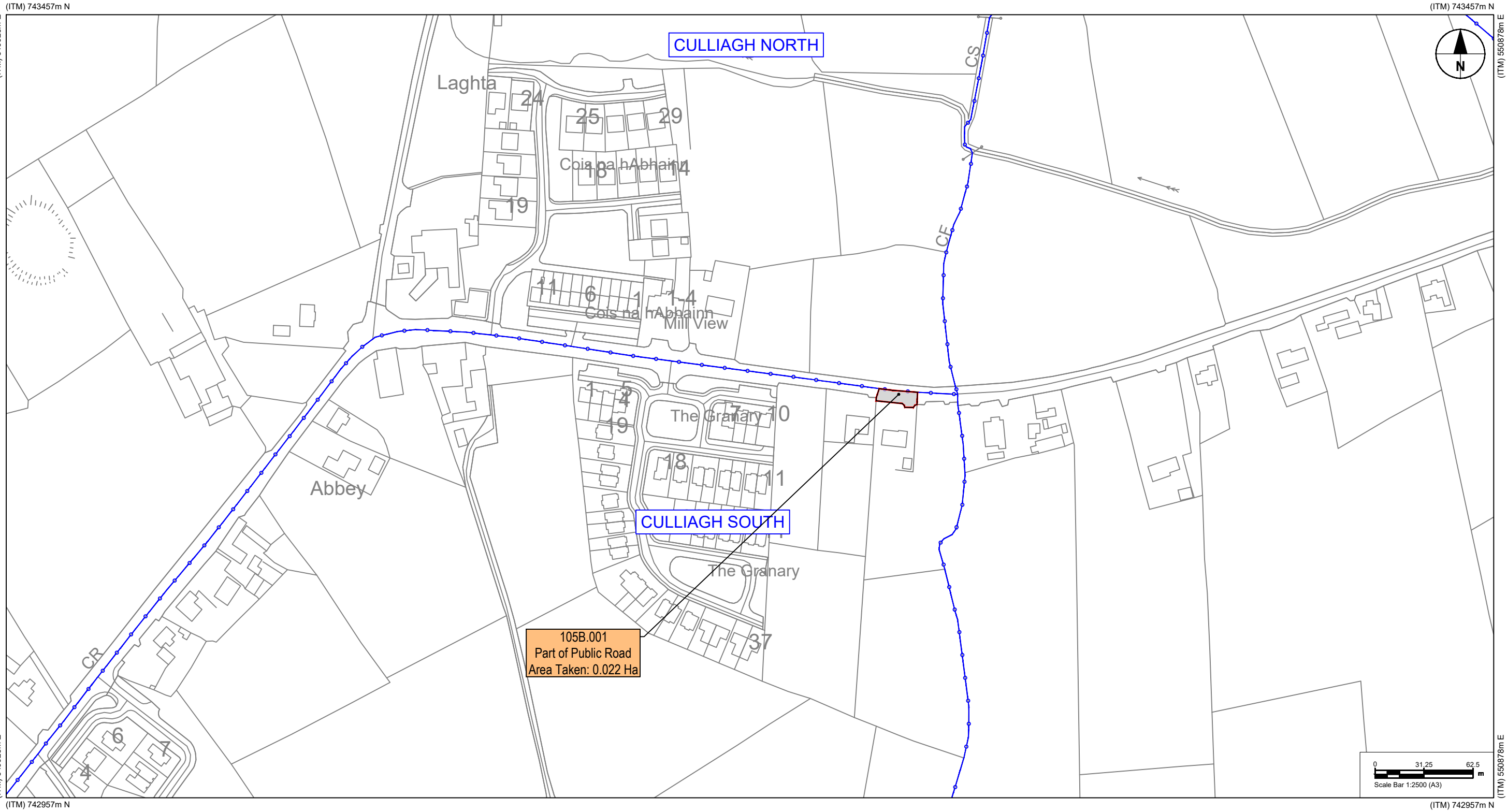
-  Lands affected under the SCHEDULE 1 PART 1
-  Lands affected under the SCHEDULE 1 PART 2
-  Public right of way proposed to be extinguished under the SCHEDULE 1 PART 3
-  Townland Boundary

Project:

**Galway County Council**  
 (N63 Liss to Abbey Realignment Scheme)  
 Compulsory Purchase Order No. 1, 2021  
 (Infrastructure & Operations)  
**Deposit Maps**

Prepared by: DS	Date: FEB 2022
Checked by: LB	Scale: 1:2500 (A3)
Approved by: EG	Revision: 0
Drawing No.: N63-ACM-CPO-0000-DR-HW-0104	





Reference: Ruthe Burke, Jonathan Sinden

Area of land to be acquired under the SCHEDULE 1 PART 1 (Ha): 0.022

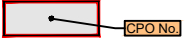
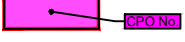


Townland(s): Cullagh South

Area of land to be acquired under the SCHEDULE 1 PART 2 (Ha):



**GALWAY COUNTY COUNCIL**  
 Comhairle Chontae na Gaillimhe  
 Áras an Chontae,  
 Prospect Hill,  
 Galway  
**Derek Pender**  
 Director of Services  
 Roads & Transportation

Legend:

-  Lands affected under the SCHEDULE 1 PART 1
-  Lands affected under the SCHEDULE 1 PART 2
-  Public right of way proposed to be extinguished under the SCHEDULE 1 PART 3
-  Townland Boundary

Project:

**Galway County Council**  
 (N63 Liss to Abbey Realignment Scheme)  
 Compulsory Purchase Order No. 1, 2021  
 (Infrastructure & Operations)  
**Deposit Maps**

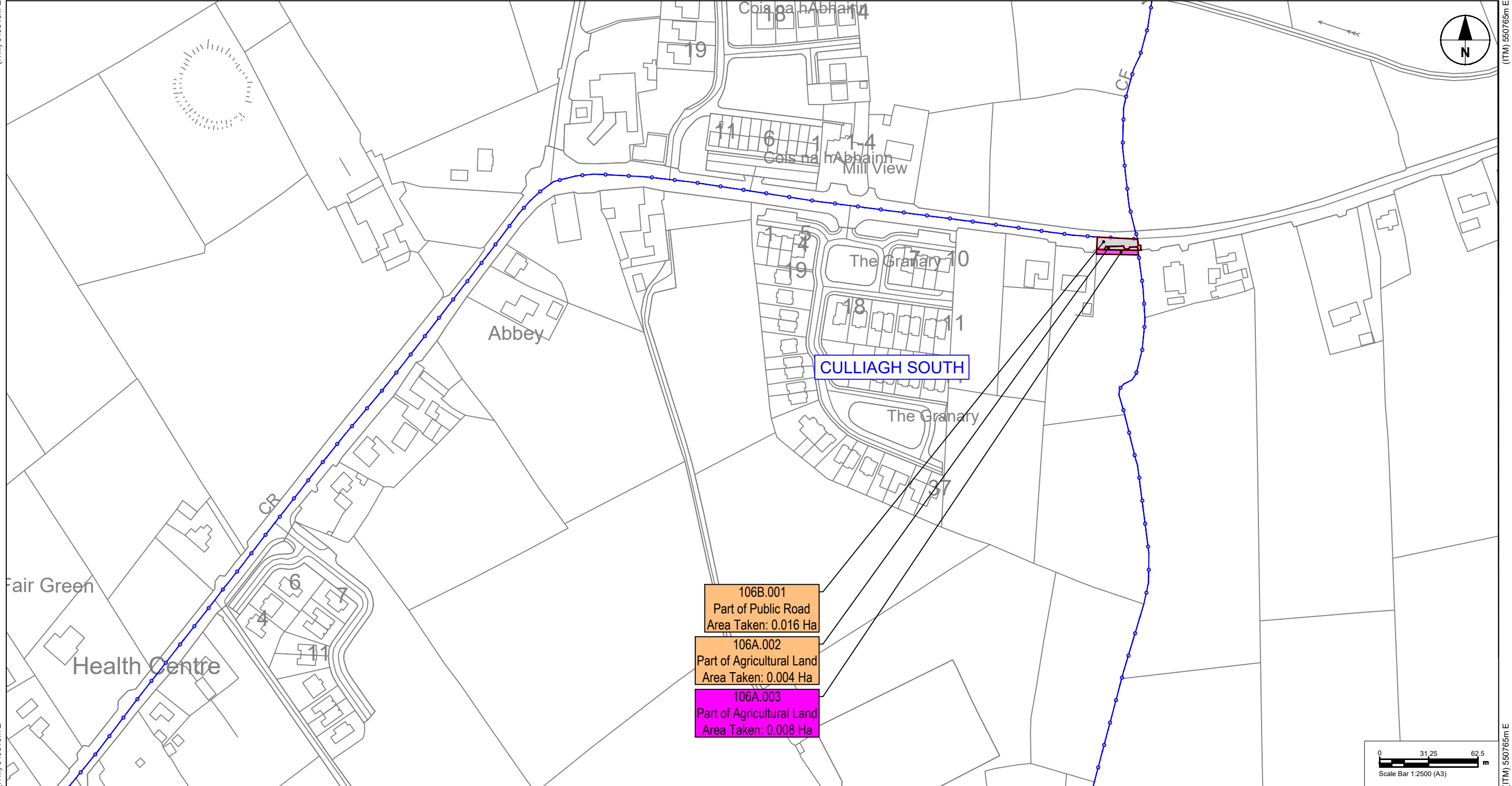
Prepared by: DS	Date: FEB 2022
Checked by: LB	Scale: 1:2500 (A3)
Approved by: EG	Revision: 0
Drawing No.: N63-ACM-CPO-0000-DR-HW-0105	

(ITM) 743370m N

(ITM) 743370m N

(ITM) 549815m E

(ITM) 550765m E



(ITM) 742870m N

(ITM) 742870m N

Reference: Paul Keane

Area of land to be acquired under the SCHEDULE 1 PART 1 (Ha): 0.020

Townland(s): Cullaigh South

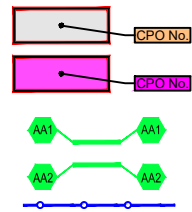
Area of land to be acquired under the SCHEDULE 1 PART 2 (Ha): 0.008



**GALWAY COUNTY COUNCIL**  
Comhairle Chontae na Gaillimhe  
Áras an Chontae,  
Prospect Hill,  
Galway

**Derek Pender**  
Director of Services  
Roads & Transportation

Legend:



Lands affected under the SCHEDULE 1 PART 1

Lands affected under the SCHEDULE 1 PART 2

Public right of way proposed to be extinguished under the SCHEDULE 1 PART 3

Townland Boundary

Project:

**Galway County Council**  
**(N63 Liss to Abbey Realignment Scheme)**  
**Compulsory Purchase Order No. 1, 2021**  
**(Infrastructure & Operations)**  
**Deposit Maps**

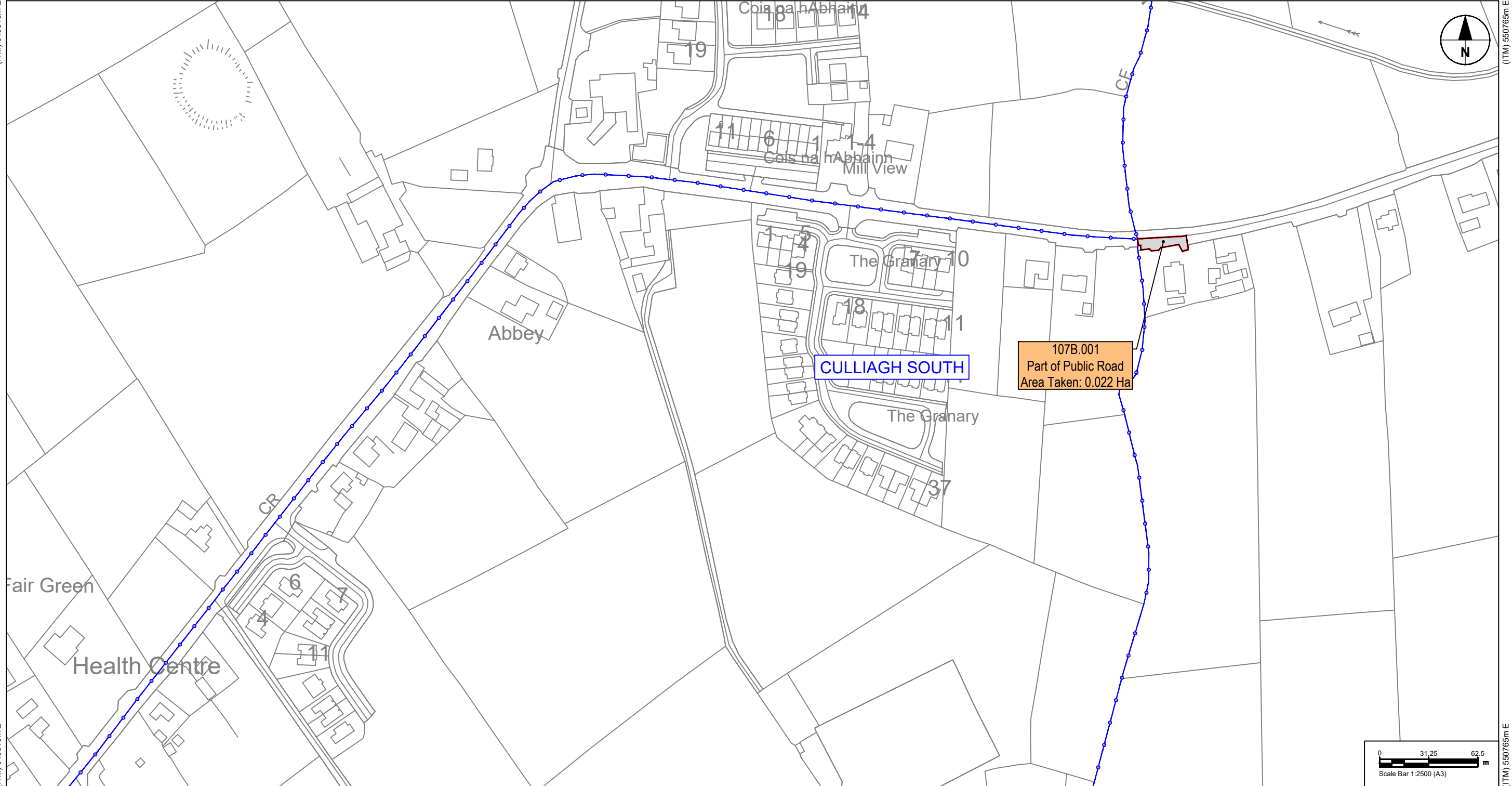
Prepared by: DS	Date: FEB 2022
Checked by: LB	Scale: 1:2500 (A3)
Approved by: EG	Revision: 0
Drawing No.: N63-ACM-CPO-0000-DR-HW-0106	

(ITM) 743370m N

(ITM) 743370m N

(ITM) 549815m E

(ITM) 550765m E



(ITM) 742870m N

(ITM) 742870m N

Reference: Oliver Walsh

Area of land to be acquired under the SCHEDULE 1 PART 1 (Ha):

0.022

Townland(s): Liss






Area of land to be acquired under the SCHEDULE 1 PART 2 (Ha):



**GALWAY COUNTY COUNCIL**  
Comhairle Chontae na Gaillimhe  
Áras an Chontae,  
Prospect Hill,  
Galway

**Derek Pender**  
Director of Services  
Roads & Transportation

Legend:

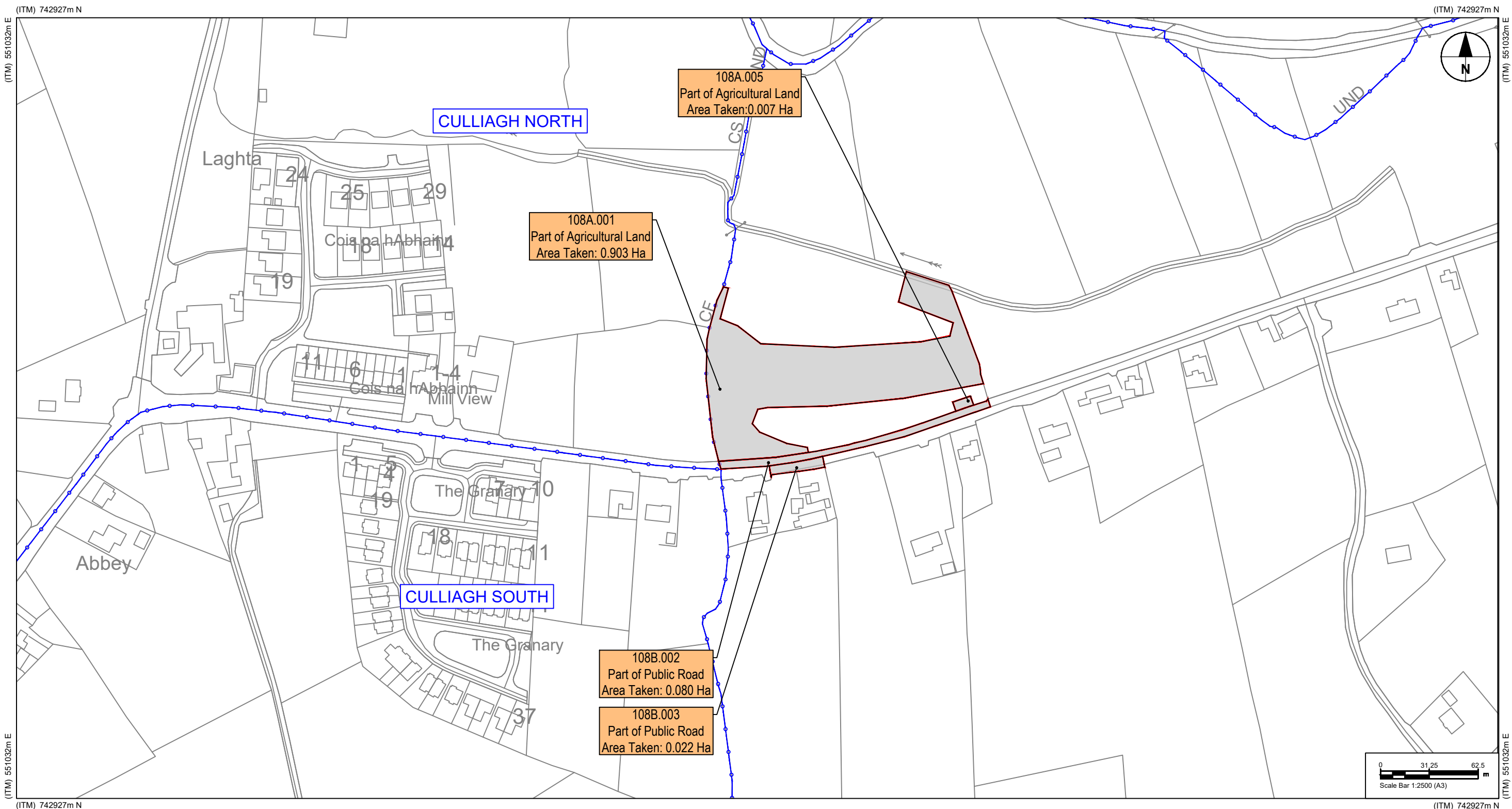
-  CPO No. Lands affected under the SCHEDULE 1 PART 1
-  CPO No. Lands affected under the SCHEDULE 1 PART 2
-  AA1 AA1 Public right of way proposed to be extinguished under the SCHEDULE 1 PART 3
-  AA2 AA2
-  Townland Boundary

Project:

**Galway County Council**  
**(N63 Liss to Abbey Realignment Scheme)**  
**Compulsory Purchase Order No. 1, 2021**  
**(Infrastructure & Operations)**  
**Deposit Maps**

Prepared by: DS	Date: FEB 2022
Checked by: LB	Scale: 1:2500 (A3)
Approved by: EG	Revision: 0
Drawing No.: N63-ACM-CPO-0000-DR-HW-0107	





Reference: Kevin Walsh

Area of land to be acquired under the SCHEDULE 1 PART 1 (Ha): 1.012





Townland(s): Abbey, Liss

Area of land to be acquired under the SCHEDULE 1 PART 2 (Ha):



**GALWAY COUNTY COUNCIL**  
 Comhairle Chontae na Gaillimhe  
 Áras an Chontae,  
 Prospect Hill,  
 Galway  
**Derek Pender**  
 Director of Services  
 Roads & Transportation

Legend:

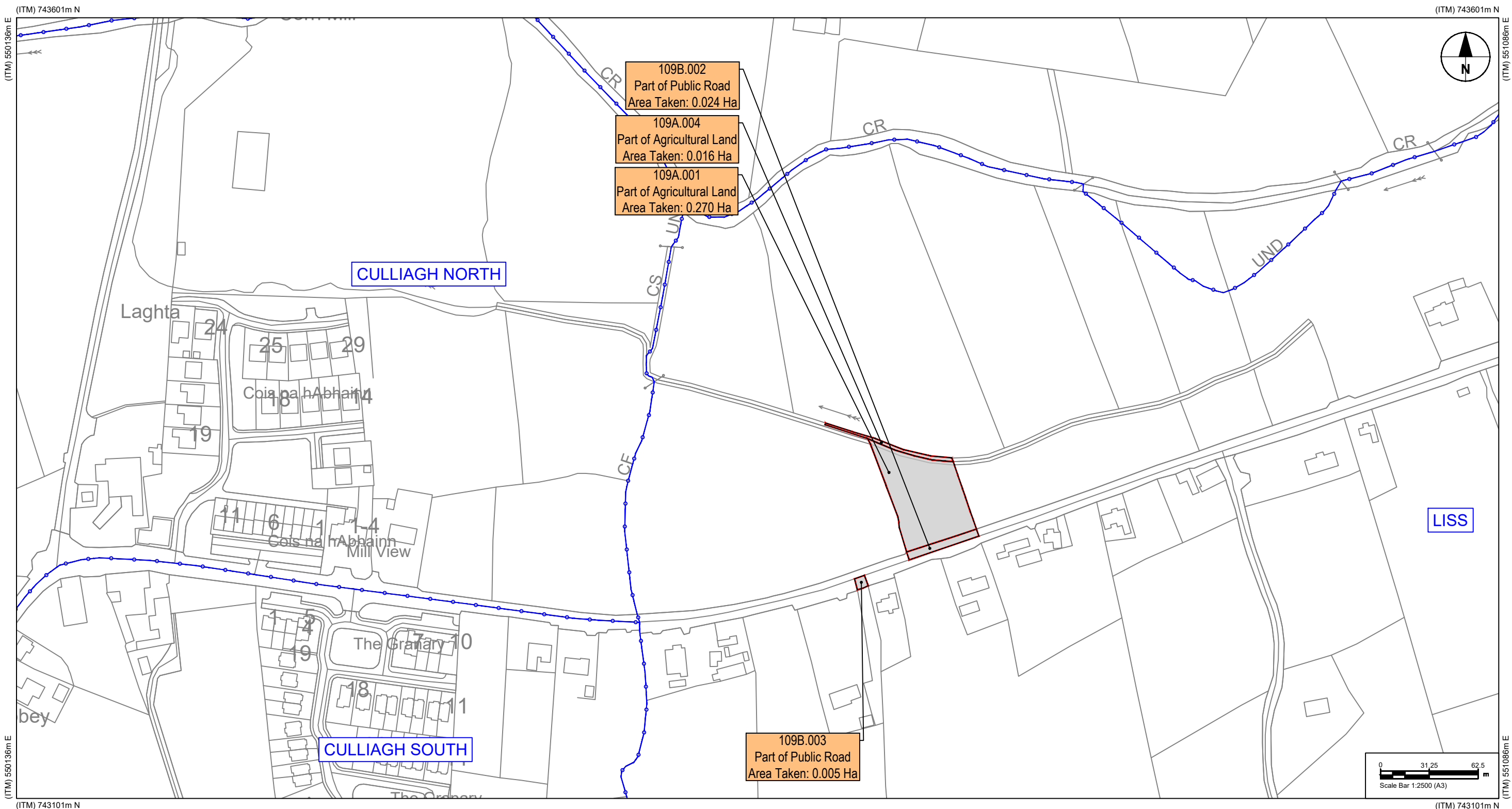
-  CPO No. Lands affected under the SCHEDULE 1 PART 1
-  CPO No. Lands affected under the SCHEDULE 1 PART 2
-  Public right of way proposed to be extinguished under the SCHEDULE 1 PART 3
-  Townland Boundary

Project:

**Galway County Council**  
 (N63 Liss to Abbey Realignment Scheme)  
 Compulsory Purchase Order No. 1, 2021  
 (Infrastructure & Operations)  
**Deposit Maps**

Prepared by: DS	Date: FEB 2022
Checked by: LB	Scale: 1:2500 (A3)
Approved by: EG	Revision: 0
Drawing No.: N63-ACM-CPO-0000-DR-HW-0108	





Reference: John K Donohoe

Area of land to be acquired under the SCHEDULE 1 PART 1 (Ha): 0.315

Townland(s): Liss

Area of land to be acquired under the SCHEDULE 1 PART 2 (Ha):



**GALWAY COUNTY COUNCIL**  
 Comhairle Chontae na Gaillimhe  
 Áras an Chontae,  
 Prospect Hill,  
 Galway  
**Derek Pender**  
 Director of Services  
 Roads & Transportation

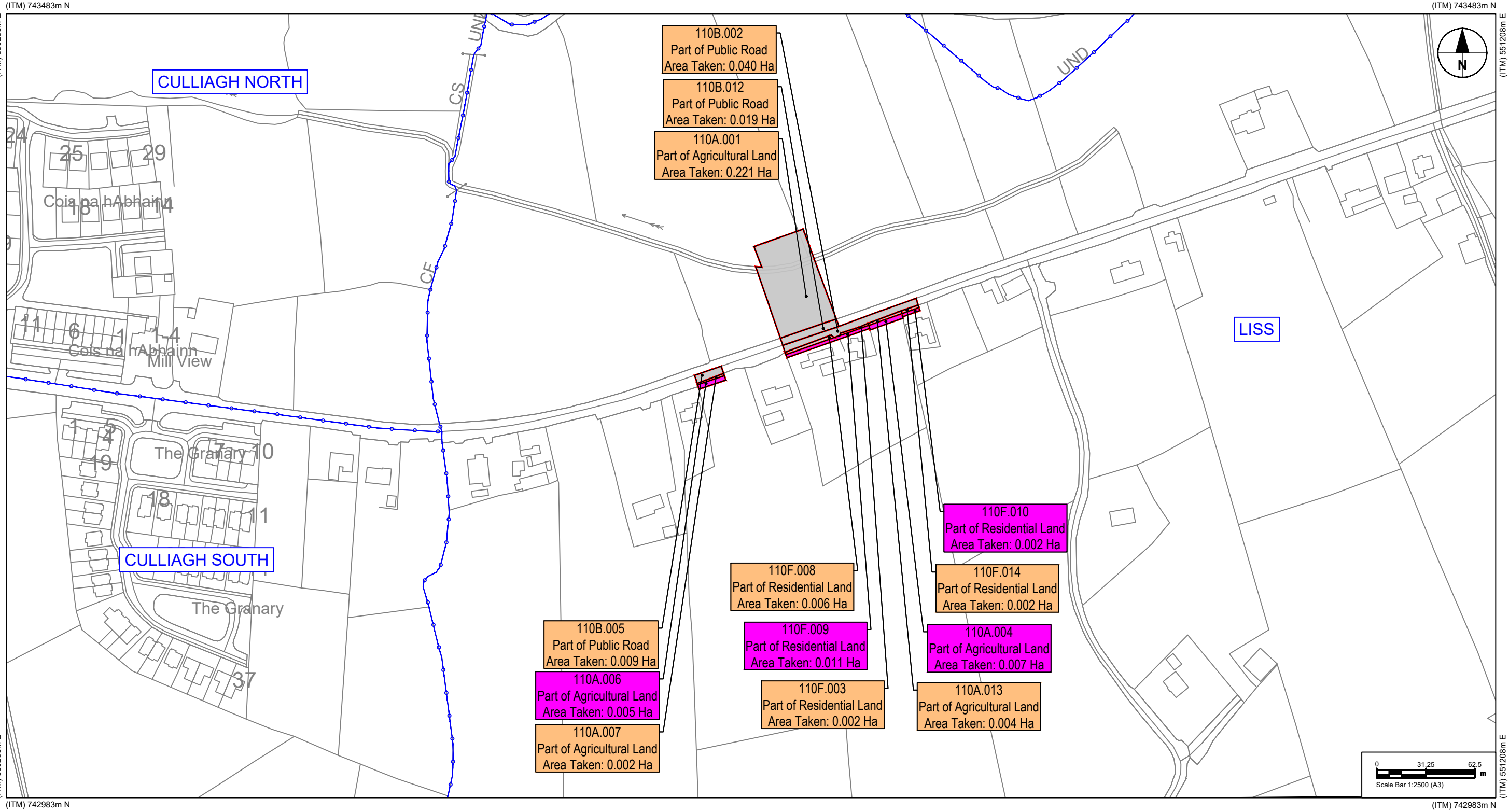
Legend:

- CPO No. Lands affected under the SCHEDULE 1 PART 1
- CPO No. Lands affected under the SCHEDULE 1 PART 2
- Public right of way proposed to be extinguished under the SCHEDULE 1 PART 3
- Townland Boundary

Project:

**Galway County Council**  
 (N63 Liss to Abbey Realignment Scheme)  
 Compulsory Purchase Order No. 1, 2021  
 (Infrastructure & Operations)  
**Deposit Maps**

Prepared by: DS	Date: FEB 2022
Checked by: LB	Scale: 1:2500 (A3)
Approved by: EG	Revision: 0
Drawing No.: N63-ACM-CPO-0000-DR-HW-0109	



110B.002  
Part of Public Road  
Area Taken: 0.040 Ha

110B.012  
Part of Public Road  
Area Taken: 0.019 Ha

110A.001  
Part of Agricultural Land  
Area Taken: 0.221 Ha

110B.005  
Part of Public Road  
Area Taken: 0.009 Ha

110A.006  
Part of Agricultural Land  
Area Taken: 0.005 Ha

110A.007  
Part of Agricultural Land  
Area Taken: 0.002 Ha

110F.008  
Part of Residential Land  
Area Taken: 0.006 Ha

110F.009  
Part of Residential Land  
Area Taken: 0.011 Ha

110F.003  
Part of Residential Land  
Area Taken: 0.002 Ha

110F.010  
Part of Residential Land  
Area Taken: 0.002 Ha

110F.014  
Part of Residential Land  
Area Taken: 0.002 Ha

110A.004  
Part of Agricultural Land  
Area Taken: 0.007 Ha

110A.013  
Part of Agricultural Land  
Area Taken: 0.004 Ha

Reference: Michael Lally

Area of land to be acquired under the SCHEDULE 1 PART 1 (Ha): 0.305

Townland(s): Liss

Area of land to be acquired under the SCHEDULE 1 PART 2 (Ha): 0.025

**GALWAY COUNTY COUNCIL**  
Comhairle Chontae na Gaillimhe  
Áras an Chontae,  
Prospect Hill,  
Galway

**Derek Pender**  
Director of Services  
Roads & Transportation

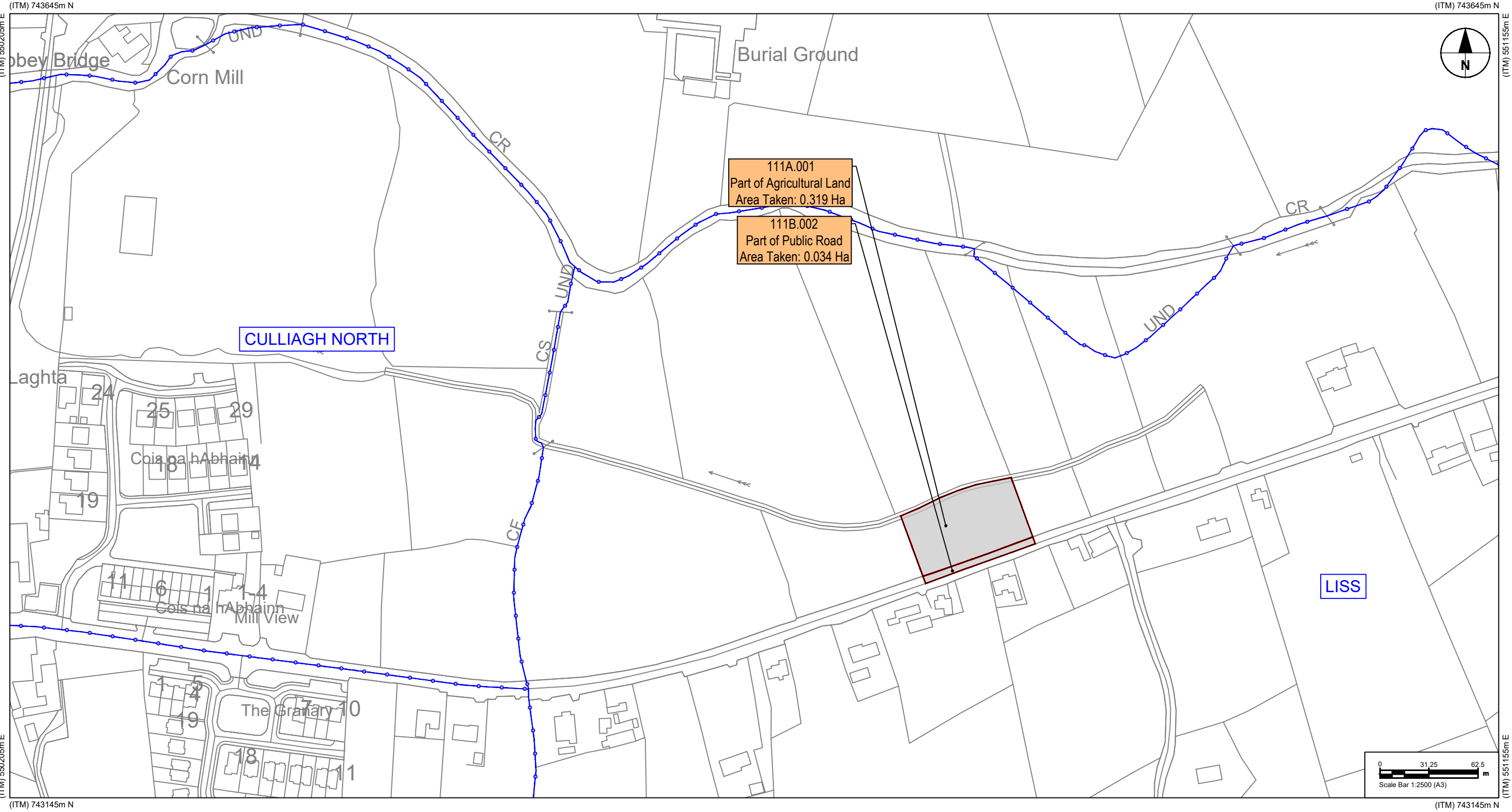
Legend:

- Lands affected under the SCHEDULE 1 PART 1
- Lands affected under the SCHEDULE 1 PART 2
- Public right of way proposed to be extinguished under the SCHEDULE 1 PART 3
- Townland Boundary

Project:

**Galway County Council**  
**(N63 Liss to Abbey Realignment Scheme)**  
**Compulsory Purchase Order No. 1, 2021**  
**(Infrastructure & Operations)**  
**Deposit Maps**

Prepared by: DS	Date: FEB 2022
Checked by: LB	Scale: 1:2500 (A3)
Approved by: EG	Revision: 0
Drawing No.: N63-ACM-CPO-0000-DR-HW-0110	




Reference: Sean O'Donohoe

Area of land to be acquired under the SCHEDULE 1 PART 1 (Ha): 0.353

Townland(s): Liss

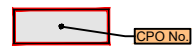
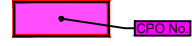


Area of land to be acquired under the SCHEDULE 1 PART 2 (Ha):



**GALWAY COUNTY COUNCIL**  
 Comhairle Chontae na Gaillimhe  
 Áras an Chontae,  
 Prospect Hill,  
 Galway

**Derek Pender**  
 Director of Services  
 Roads & Transportation

Legend:

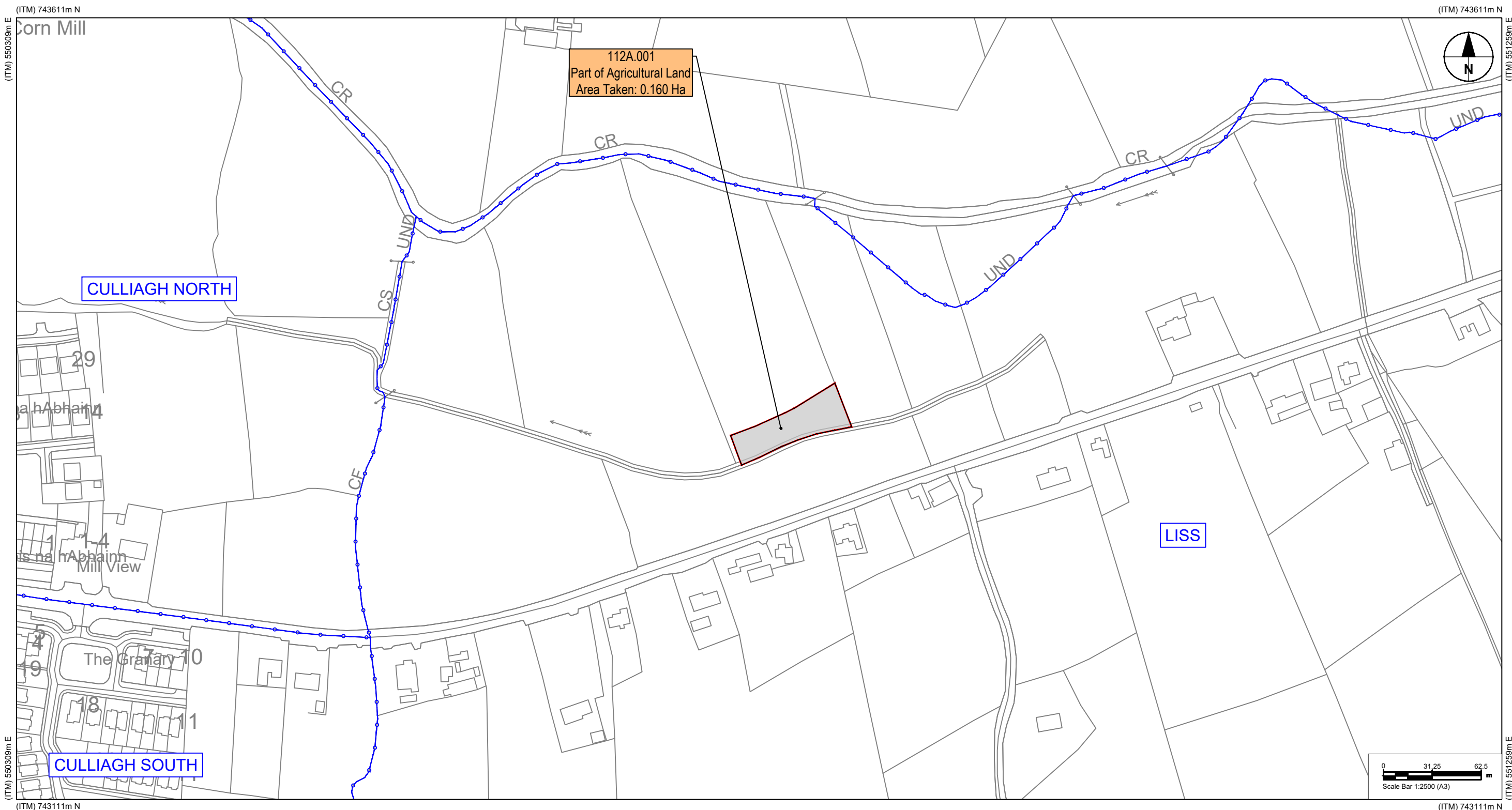
-  Lands affected under the SCHEDULE 1 PART 1
-  Lands affected under the SCHEDULE 1 PART 2
-  Public right of way proposed to be extinguished under the SCHEDULE 1 PART 3
-  Townland Boundary

Project:

**Galway County Council**  
**(N63 Liss to Abbey Realignment Scheme)**  
**Compulsory Purchase Order No. 1, 2021**  
**(Infrastructure & Operations)**  
**Deposit Maps**

Prepared by: DS	Date: FEB 2022
Checked by: LB	Scale: 1:2500 (A3)
Approved by: EG	Revision: 0
Drawing No.: N63-ACM-CPO-0000-DR-HW-0111	





Reference: Brendan James Connolly

Area of land to be acquired under the SCHEDULE 1 PART 1 (Ha): 0.160





Townland(s): Liss

Area of land to be acquired under the SCHEDULE 1 PART 2 (Ha):



**GALWAY COUNTY COUNCIL**  
 Comhairle Chontae na Gaillimhe  
 Áras an Chontae,  
 Prospect Hill,  
 Galway  
**Derek Pender**  
 Director of Services  
 Roads & Transportation

Legend:

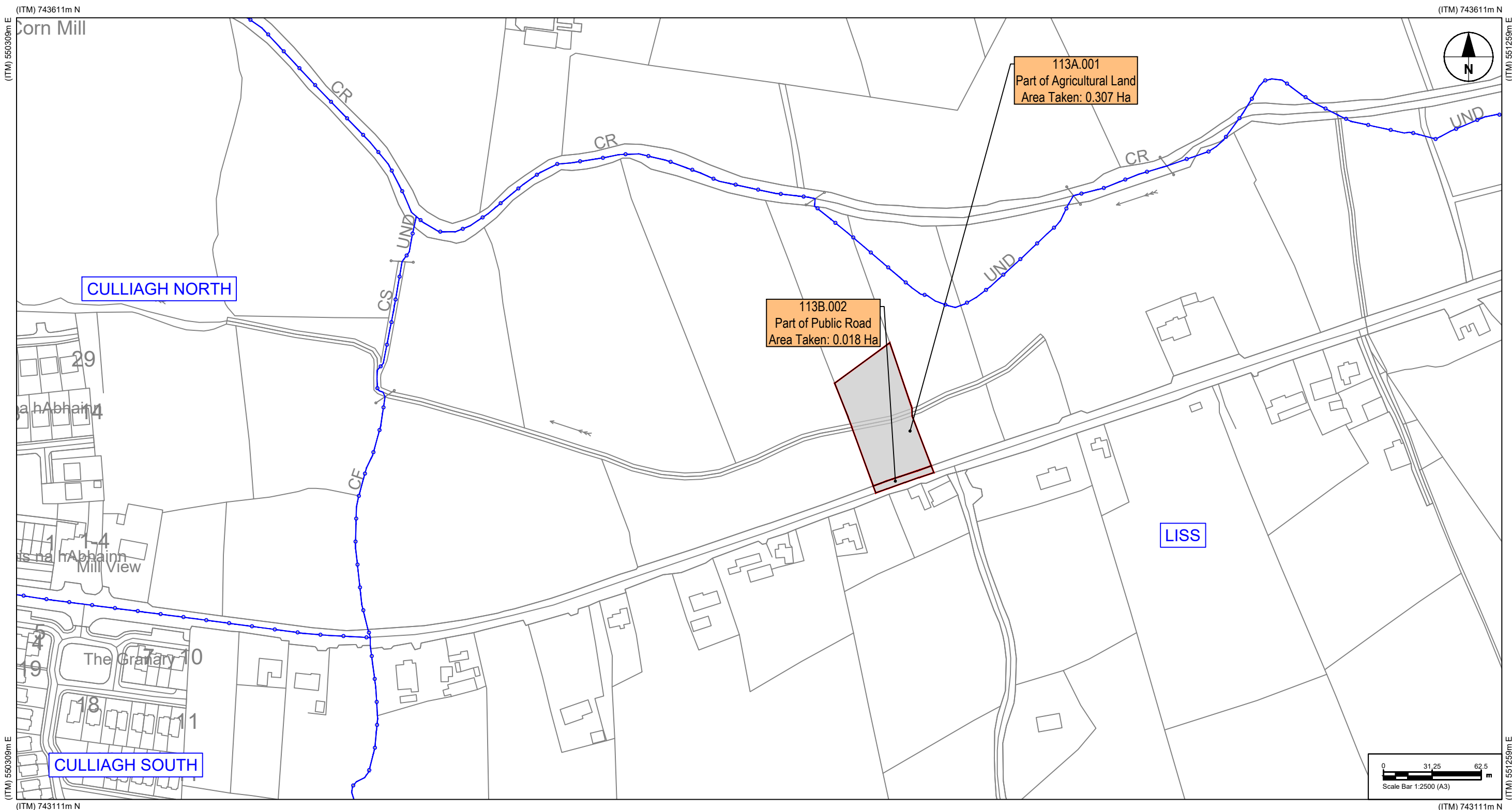
-  CPO No. Lands affected under the SCHEDULE 1 PART 1
-  CPO No. Lands affected under the SCHEDULE 1 PART 2
-  Public right of way proposed to be extinguished under the SCHEDULE 1 PART 3
-  Townland Boundary

Project:

**Galway County Council**  
 (N63 Liss to Abbey Realignment Scheme)  
 Compulsory Purchase Order No. 1, 2021  
 (Infrastructure & Operations)  
**Deposit Maps**

Prepared by: DS	Date: FEB 2022
Checked by: LB	Scale: 1:2500 (A3)
Approved by: EG	Revision: 0
Drawing No.: N63-ACM-CPO-0000-DR-HW-0112	






Reference: Liam Potter

Area of land to be acquired under the SCHEDULE 1 PART 1 (Ha): 0.325

Townland(s): Liss





Area of land to be acquired under the SCHEDULE 1 PART 2 (Ha):



**GALWAY COUNTY COUNCIL**  
 Comhairle Chontae na Gaillimhe  
 Áras an Chontae,  
 Prospect Hill,  
 Galway

**Derek Pender**  
 Director of Services  
 Roads & Transportation

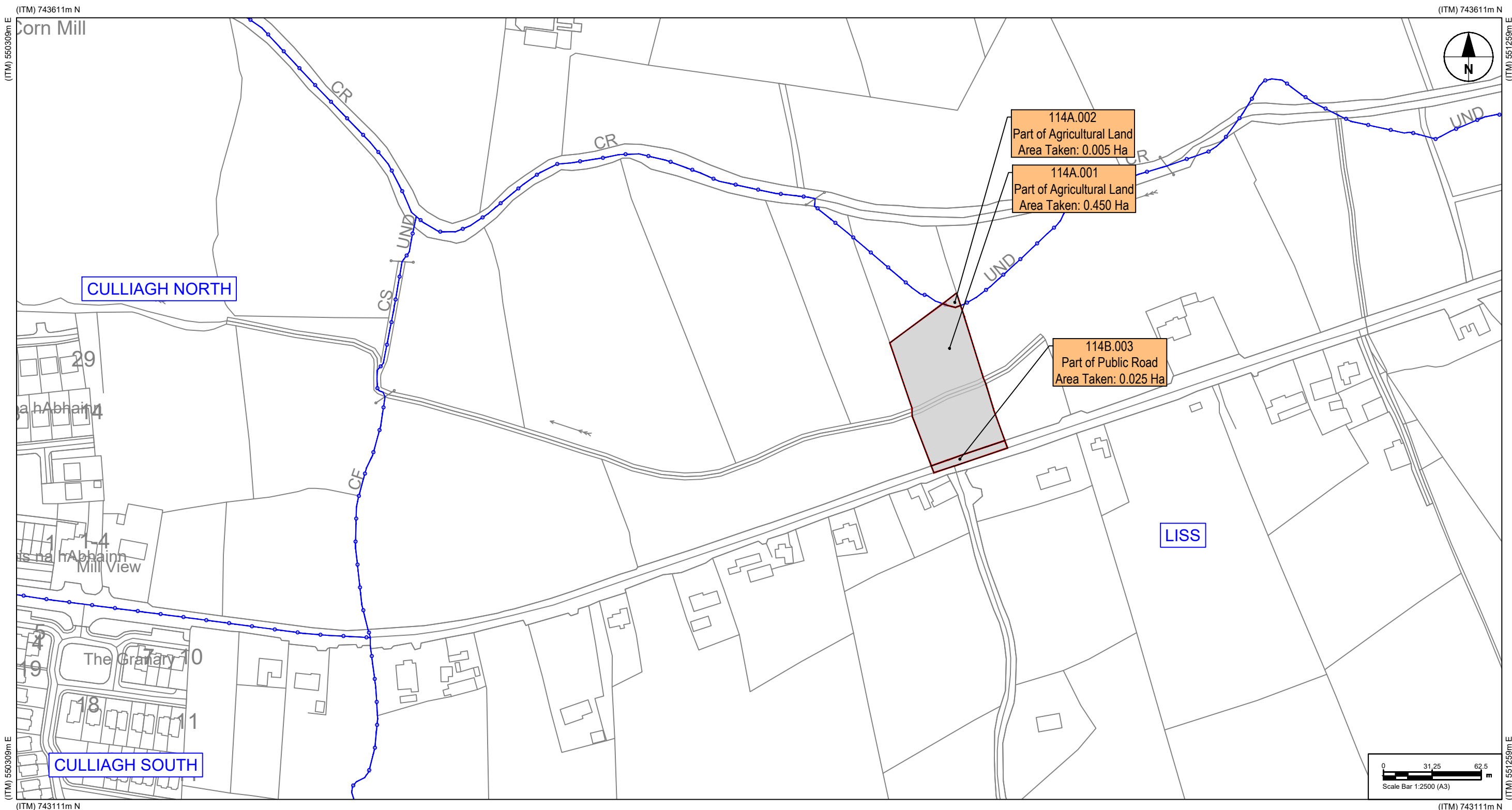
Legend:

-  CPO No. Lands affected under the SCHEDULE 1 PART 1
-  CPO No. Lands affected under the SCHEDULE 1 PART 2
-  AA1 AA2 Public right of way proposed to be extinguished under the SCHEDULE 1 PART 3
-  Townland Boundary

Project:

**Galway County Council**  
 (N63 Liss to Abbey Realignment Scheme)  
 Compulsory Purchase Order No. 1, 2021  
 (Infrastructure & Operations)  
**Deposit Maps**

Prepared by: DS	Date: FEB 2022
Checked by: LB	Scale: 1:2500 (A3)
Approved by: EG	Revision: 0
Drawing No.: N63-ACM-CPO-0000-DR-HW-0113	



Reference: Sean Mannion

Area of land to be acquired under the SCHEDULE 1 PART 1 (Ha): 0.480

Townland(s): Abbey, Liss

Area of land to be acquired under the SCHEDULE 1 PART 2 (Ha):



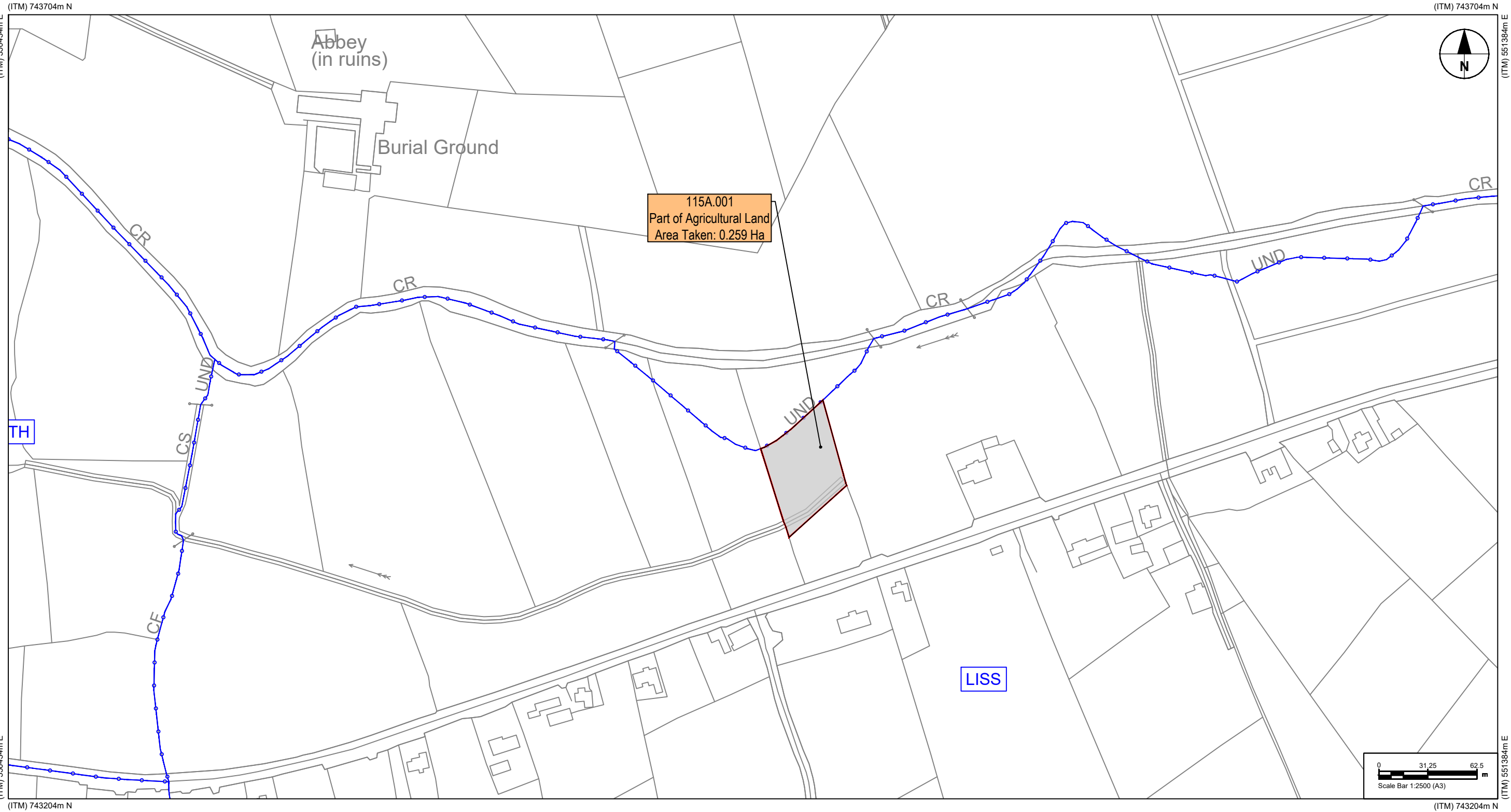
**GALWAY COUNTY COUNCIL**  
 Comhairle Chontae na Gaillimhe  
 Áras an Chontae,  
 Prospect Hill,  
 Galway  
**Derek Pender**  
 Director of Services  
 Roads & Transportation

Legend:

- CPO No. Lands affected under the SCHEDULE 1 PART 1
- CPO No. Lands affected under the SCHEDULE 1 PART 2
- Public right of way proposed to be extinguished under the SCHEDULE 1 PART 3
- Townland Boundary

Project:  
**Galway County Council**  
**(N63 Liss to Abbey Realignment Scheme)**  
**Compulsory Purchase Order No. 1, 2021**  
**(Infrastructure & Operations)**  
**Deposit Maps**

Prepared by: DS	Date: FEB 2022
Checked by: LB	Scale: 1:2500 (A3)
Approved by: EG	Revision: 0
Drawing No.: N63-ACM-CPO-0000-DR-HW-0114	



Reference: John Kelly, Catherine Kelly

Area of land to be acquired under the SCHEDULE 1 PART 1 (Ha): 0.259





Townland(s): Liss

Area of land to be acquired under the SCHEDULE 1 PART 2 (Ha):



**GALWAY COUNTY COUNCIL**  
 Comhairle Chontae na Gaillimhe  
 Áras an Chontae,  
 Prospect Hill,  
 Galway  
**Derek Pender**  
 Director of Services  
 Roads & Transportation

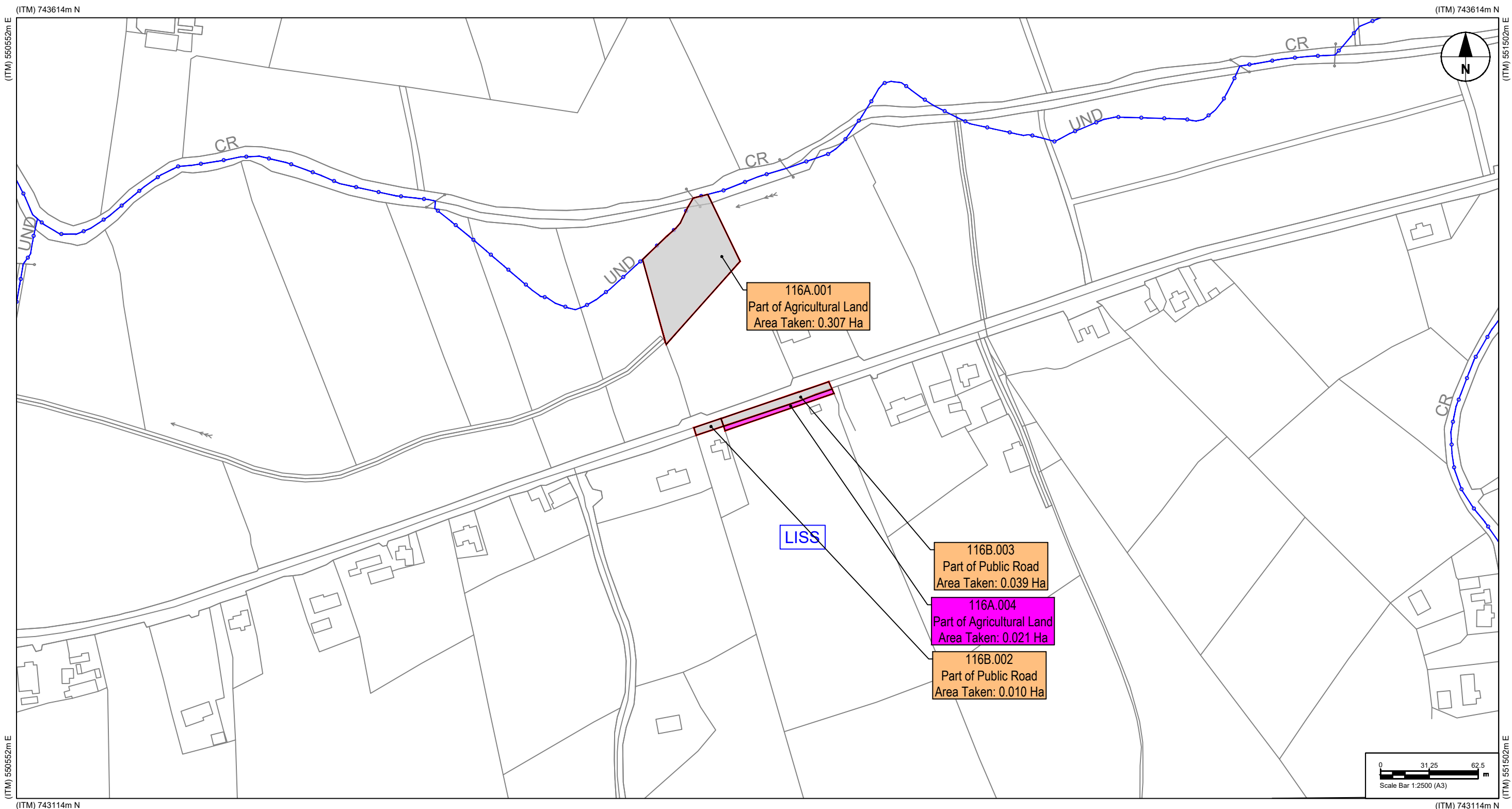
Legend:

-  Lands affected under the SCHEDULE 1 PART 1
-  Lands affected under the SCHEDULE 1 PART 2
-  Public right of way proposed to be extinguished under the SCHEDULE 1 PART 3
-  Townland Boundary

Project:

**Galway County Council**  
**(N63 Liss to Abbey Realignment Scheme)**  
**Compulsory Purchase Order No. 1, 2021**  
**(Infrastructure & Operations)**  
**Deposit Maps**

Prepared by: DS	Date: FEB 2022
Checked by: LB	Scale: 1:2500 (A3)
Approved by: EG	Revision: 0
Drawing No.: N63-ACM-CPO-0000-DR-HW-0115	



Reference: Lucy Woods

Townland(s): Liss


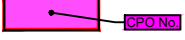


Area of land to be acquired under the SCHEDULE 1 PART 1 (Ha): 0.356

Area of land to be acquired under the SCHEDULE 1 PART 2 (Ha): 0.021



**GALWAY COUNTY COUNCIL**  
 Comhairle Chontae na Gaillimhe  
 Áras an Chontae,  
 Prospect Hill,  
 Galway  
**Derek Pender**  
 Director of Services  
 Roads & Transportation

Legend:

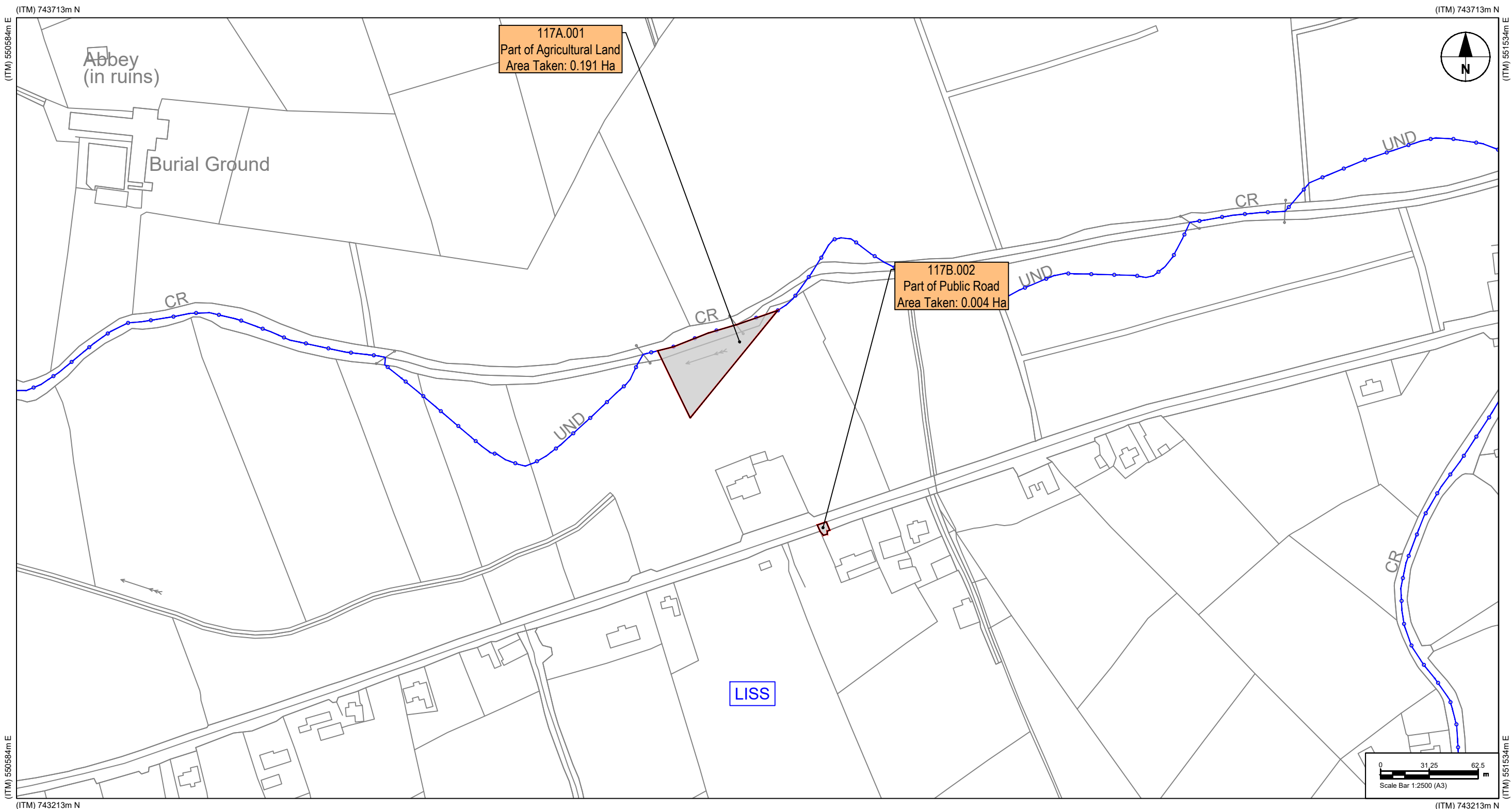
-  Lands affected under the SCHEDULE 1 PART 1
-  Lands affected under the SCHEDULE 1 PART 2
-  Public right of way proposed to be extinguished under the SCHEDULE 1 PART 3
-  Townland Boundary

Project:

**Galway County Council**  
**(N63 Liss to Abbey Realignment Scheme)**  
**Compulsory Purchase Order No. 1, 2021**  
**(Infrastructure & Operations)**  
**Deposit Maps**

Prepared by: DS	Date: FEB 2022
Checked by: LB	Scale: 1:2500 (A3)
Approved by: EG	Revision: 0
Drawing No.: N63-ACM-CPO-0000-DR-HW-0116	





Reference: Sean Moran

Area of land to be acquired under the SCHEDULE 1 PART 1 (Ha): 0.195





Townland(s): Liss

Area of land to be acquired under the SCHEDULE 1 PART 2 (Ha):



**GALWAY COUNTY COUNCIL**  
 Comhairle Chontae na Gaillimhe  
 Áras an Chontae,  
 Prospect Hill,  
 Galway  
**Derek Pender**  
 Director of Services  
 Roads & Transportation

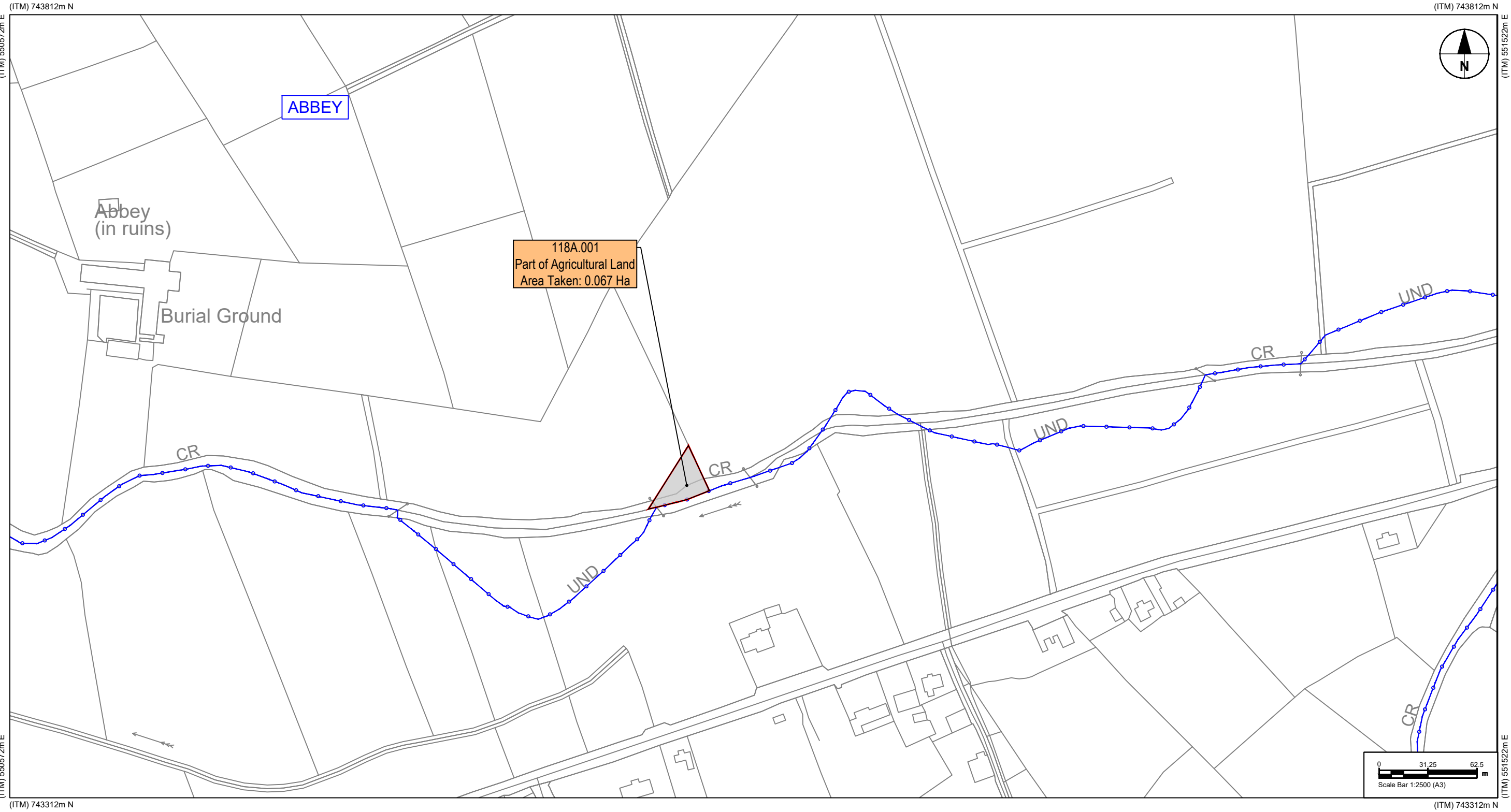
Legend:

-  Lands affected under the SCHEDULE 1 PART 1
-  Lands affected under the SCHEDULE 1 PART 2
-  Public right of way proposed to be extinguished under the SCHEDULE 1 PART 3
-  Townland Boundary

Project:

**Galway County Council**  
**(N63 Liss to Abbey Realignment Scheme)**  
**Compulsory Purchase Order No. 1, 2021**  
**(Infrastructure & Operations)**  
**Deposit Maps**

Prepared by: DS	Date: FEB 2022
Checked by: LB	Scale: 1:2500 (A3)
Approved by: EG	Revision: 0
Drawing No.: N63-ACM-CPO-0000-DR-HW-0117	



Reference: Thomas Kelly

Area of land to be acquired under the SCHEDULE 1 PART 1 (Ha):

0.067

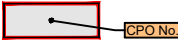
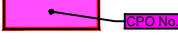


Townland(s): Abbey

Area of land to be acquired under the SCHEDULE 1 PART 2 (Ha):



**GALWAY COUNTY COUNCIL**  
 Comhairle Chontae na Gaillimhe  
 Áras an Chontae,  
 Prospect Hill,  
 Galway  
**Derek Pender**  
 Director of Services  
 Roads & Transportation

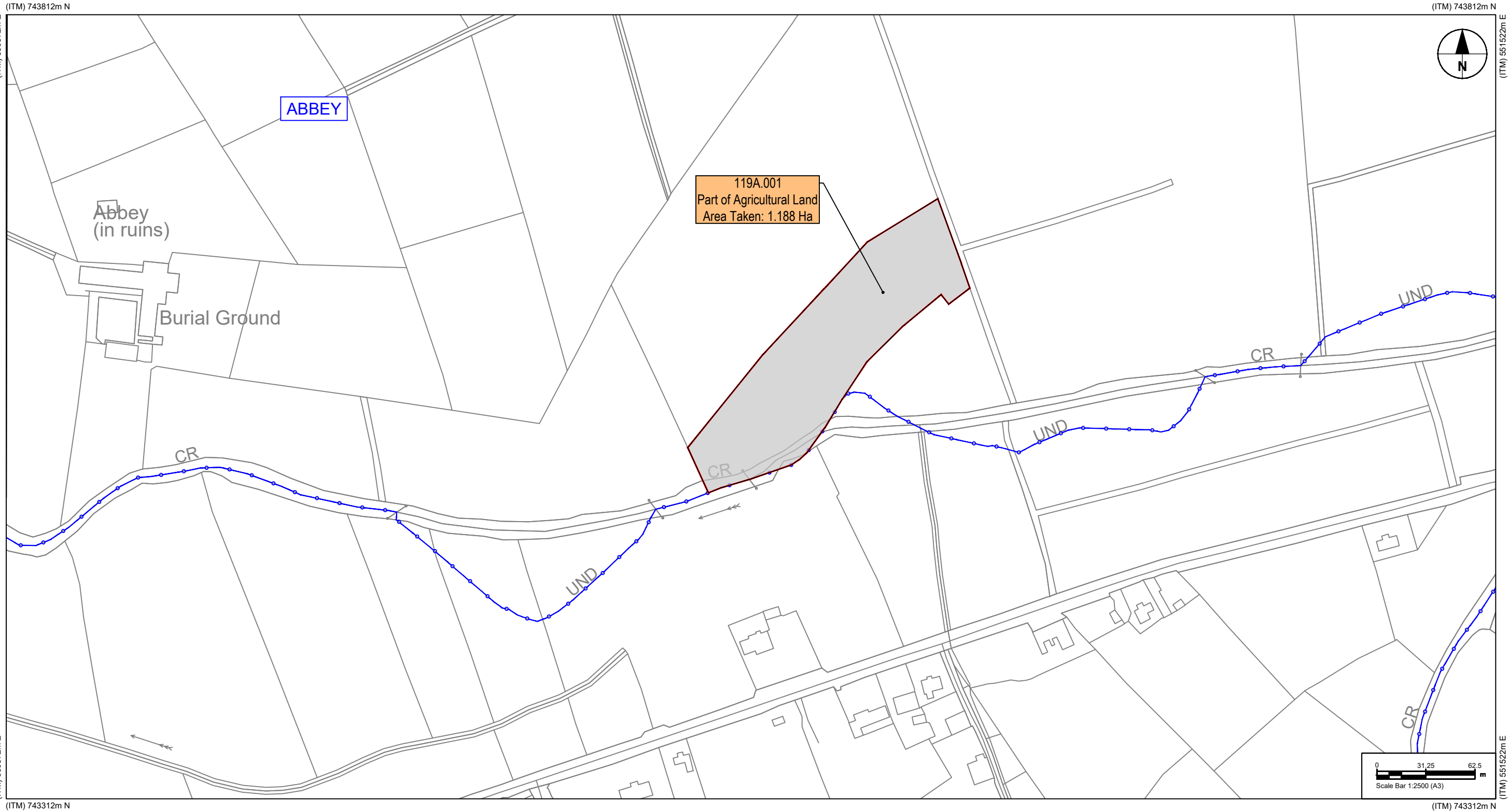
Legend:

-  Lands affected under the SCHEDULE 1 PART 1
-  Lands affected under the SCHEDULE 1 PART 2
-  Public right of way proposed to be extinguished under the SCHEDULE 1 PART 3
-  Townland Boundary

Project:

**Galway County Council**  
**(N63 Liss to Abbey Realignment Scheme)**  
**Compulsory Purchase Order No. 1, 2021**  
**(Infrastructure & Operations)**  
**Deposit Maps**

Prepared by: DS	Date: FEB 2022
Checked by: LB	Scale: 1:2500 (A3)
Approved by: EG	Revision: 0
Drawing No.: N63-ACM-CPO-0000-DR-HW-0118	



Reference: Rosemary Burke, Martin Burke

Area of land to be acquired under the SCHEDULE 1 PART 1 (Ha):

1.188





Townland(s): Abbey

Area of land to be acquired under the SCHEDULE 1 PART 2 (Ha):



**GALWAY COUNTY COUNCIL**  
 Comhairle Chontae na Gaillimhe  
 Áras an Chontae,  
 Prospect Hill,  
 Galway  
**Derek Pender**  
 Director of Services  
 Roads & Transportation

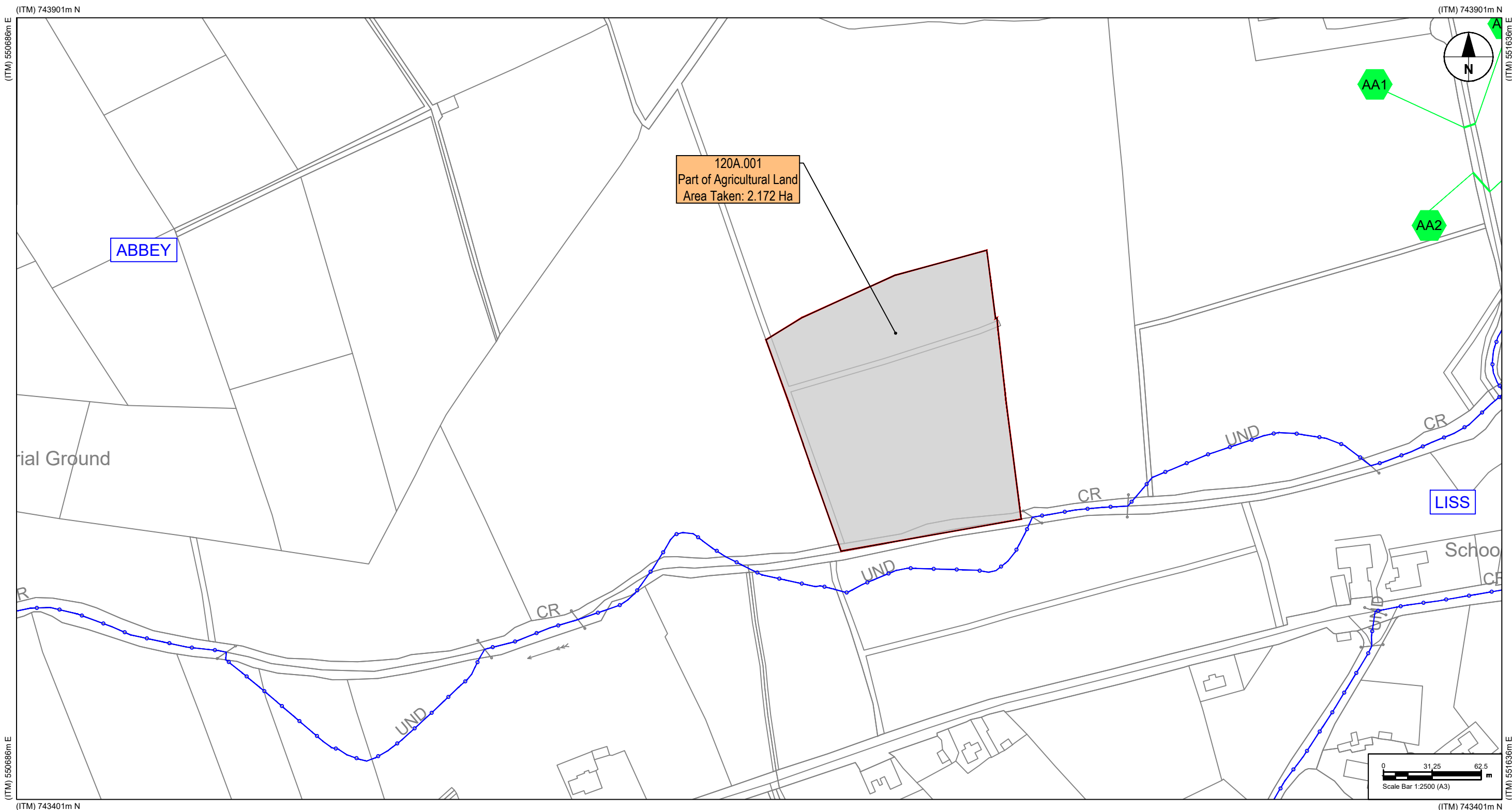
Legend:

-  CPO No. Lands affected under the SCHEDULE 1 PART 1
-  CPO No. Lands affected under the SCHEDULE 1 PART 2
-  Public right of way proposed to be extinguished under the SCHEDULE 1 PART 3
-  Townland Boundary

Project:

**Galway County Council**  
**(N63 Liss to Abbey Realignment Scheme)**  
**Compulsory Purchase Order No. 1, 2021**  
**(Infrastructure & Operations)**  
**Deposit Maps**

Prepared by: DS	Date: FEB 2022
Checked by: LB	Scale: 1:2500 (A3)
Approved by: EG	Revision: 0
Drawing No.: N63-ACM-CPO-0000-DR-HW-0119	



120A.001  
Part of Agricultural Land  
Area Taken: 2.172 Ha

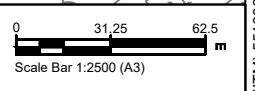
ABBEY

AA1

AA2

LISS

School



Reference: Mary Gilmore

Area of land to be acquired under the SCHEDULE 1 PART 1 (Ha): 2.172





Townland(s): Abbey

Area of land to be acquired under the SCHEDULE 1 PART 2 (Ha):



**GALWAY COUNTY COUNCIL**  
Comhairle Chontae na Gaillimhe  
Áras an Chontae,  
Prospect Hill,  
Galway  
**Derek Pender**  
Director of Services  
Roads & Transportation

Legend:

-  CPO No. Lands affected under the SCHEDULE 1 PART 1
-  CPO No. Lands affected under the SCHEDULE 1 PART 2
-  AA1 AA1  
AA2 AA2 Public right of way proposed to be extinguished under the SCHEDULE 1 PART 3
-  Townland Boundary

Project:  
**Galway County Council**  
**(N63 Liss to Abbey Realignment Scheme)**  
**Compulsory Purchase Order No. 1, 2021**  
**(Infrastructure & Operations)**  
**Deposit Maps**

Prepared by: DS	Date: FEB 2022
Checked by: LB	Scale: 1:2500 (A3)
Approved by: EG	Revision: 0
Drawing No.: N63-ACM-CPO-0000-DR-HW-0120	

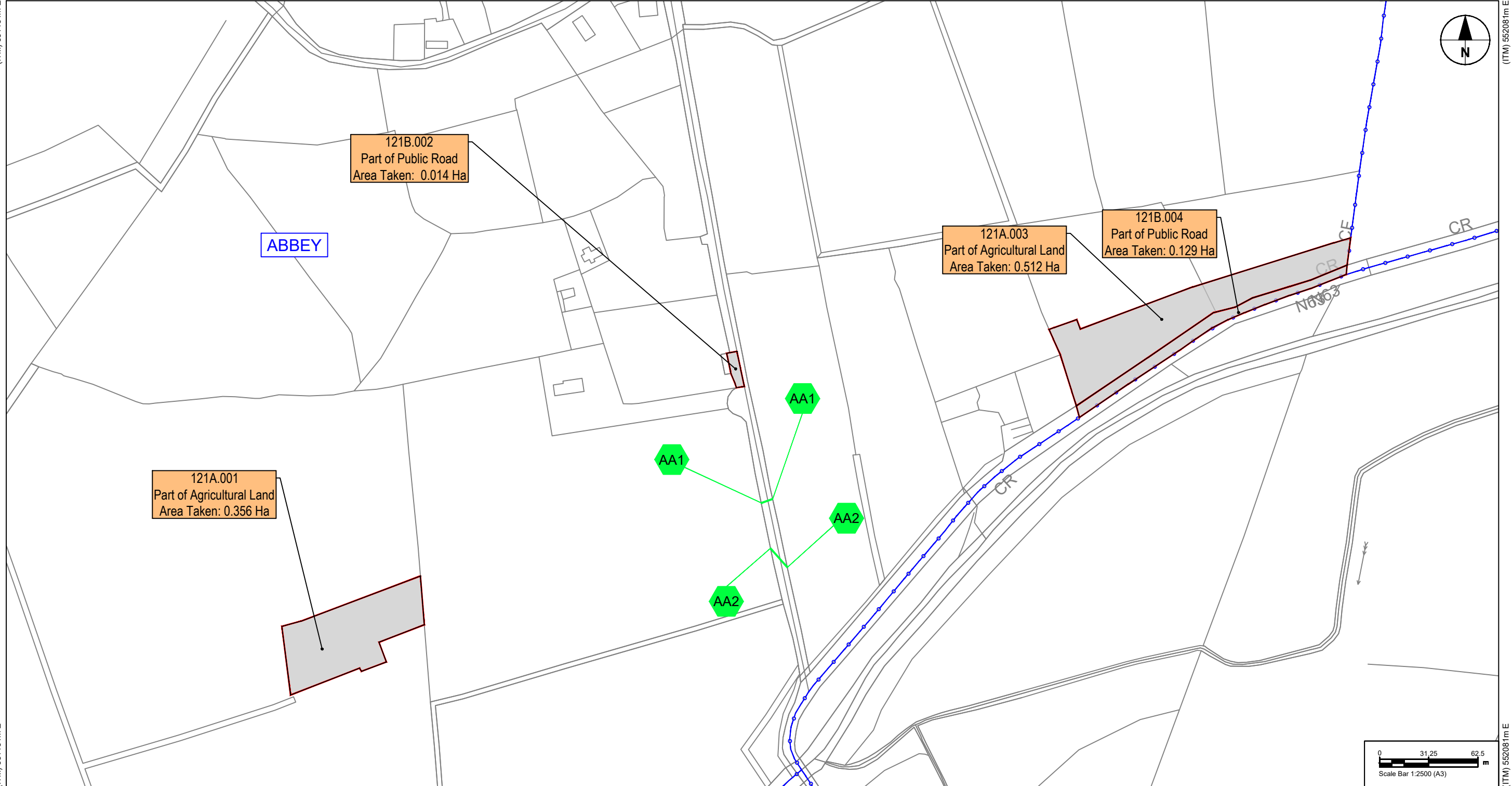


(ITM) 744150m N

(ITM) 744150m N

(ITM) 551131m E

(ITM) 552081m E



Reference: Repts of John Devane

Area of land to be acquired under the SCHEDULE 1 PART 1 (Ha):

1.011

Townland(s): Abbey

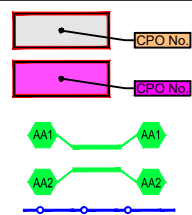
Area of land to be acquired under the SCHEDULE 1 PART 2 (Ha):



**GALWAY COUNTY COUNCIL**  
Comhairle Chontae na Gaillimhe  
Áras an Chontae,  
Prospect Hill,  
Galway

**Derek Pender**  
Director of Services  
Roads & Transportation

Legend:



Lands affected under the SCHEDULE 1 PART 1

Lands affected under the SCHEDULE 1 PART 2

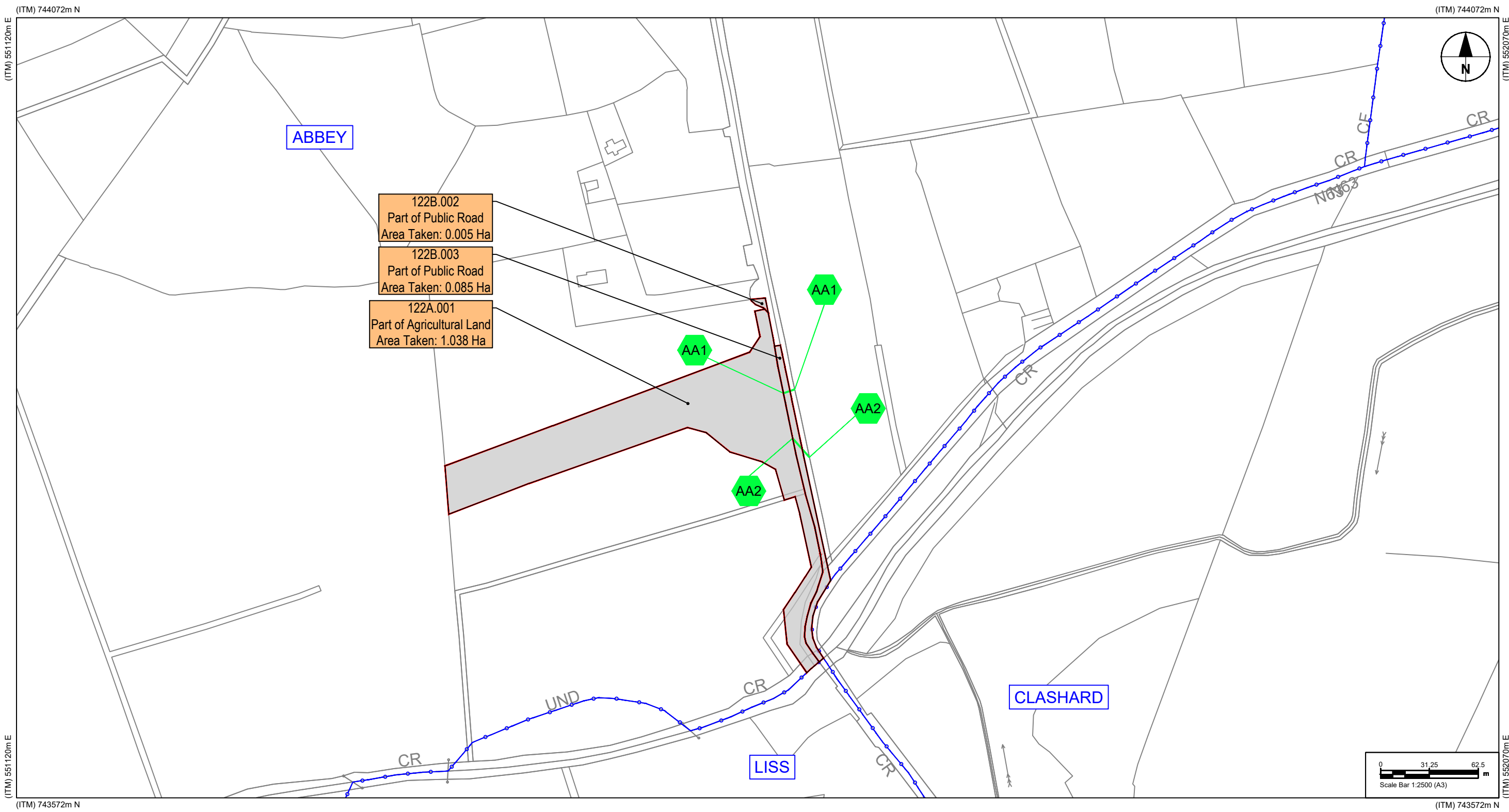
Public right of way proposed to be extinguished under the SCHEDULE 1 PART 3

Townland Boundary

Project:

**Galway County Council**  
**(N63 Liss to Abbey Realignment Scheme)**  
**Compulsory Purchase Order No. 1, 2021**  
**(Infrastructure & Operations)**  
**Deposit Maps**

Prepared by: DS	Date: FEB 2022
Checked by: LB	Scale: 1:2500 (A3)
Approved by: EG	Revision: 0
Drawing No.: N63-ACM-CPO-0000-DR-HW-0121	



122B.002  
Part of Public Road  
Area Taken: 0.005 Ha

122B.003  
Part of Public Road  
Area Taken: 0.085 Ha

122A.001  
Part of Agricultural Land  
Area Taken: 1.038 Ha

Reference: Declan Forde, Brian Forde

Area of land to be acquired under the SCHEDULE 1 PART 1 (Ha): 1.128

Townland(s): Abbey

Area of land to be acquired under the SCHEDULE 1 PART 2 (Ha):

**GALWAY COUNTY COUNCIL**  
Comhairle Chontae na Gaillimhe  
Áras an Chontae,  
Prospect Hill,  
Galway

**Derek Pender**  
Director of Services  
Roads & Transportation

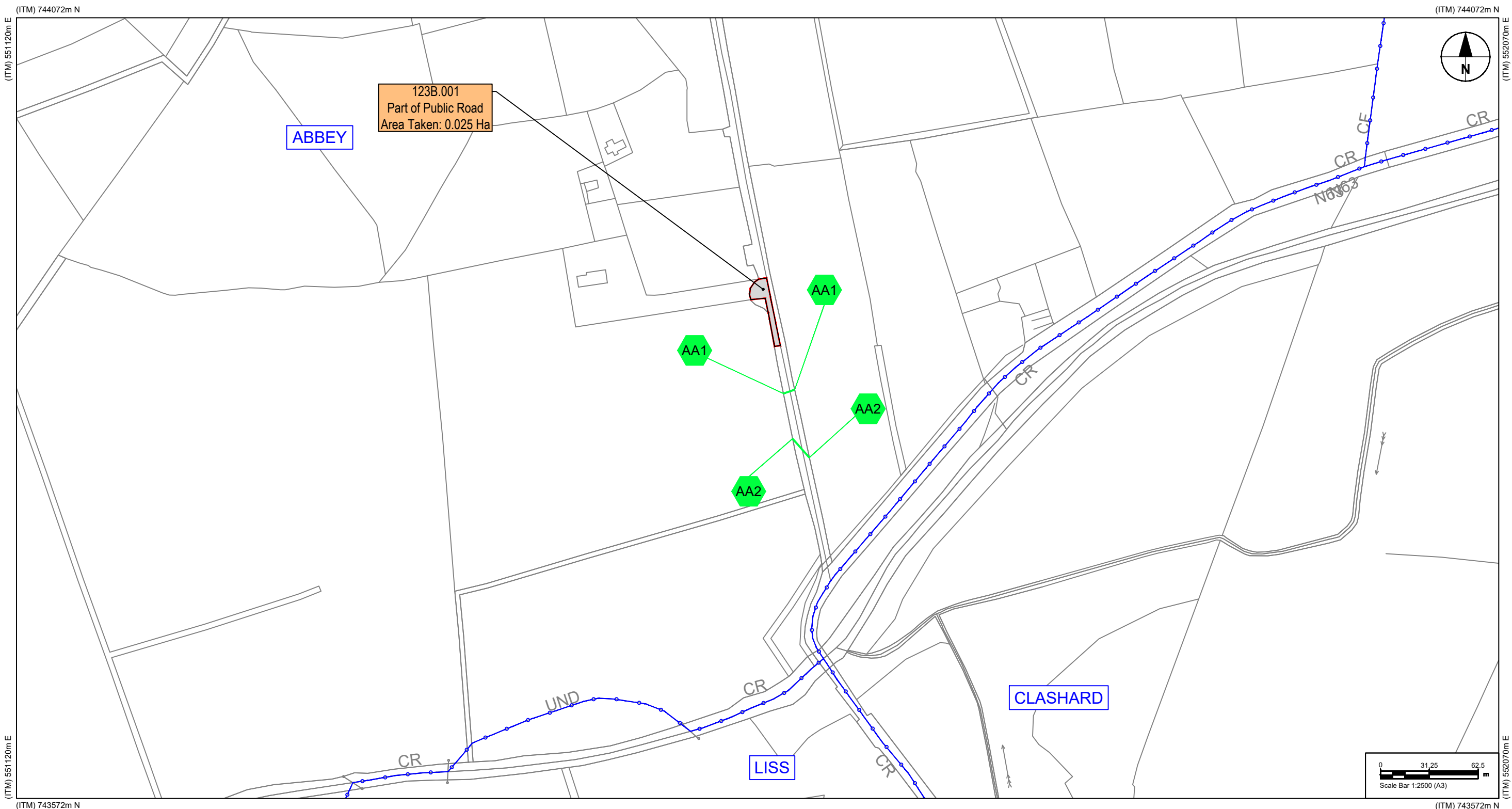
Legend:

- Lands affected under the SCHEDULE 1 PART 1
- Lands affected under the SCHEDULE 1 PART 2
- Public right of way proposed to be extinguished under the SCHEDULE 1 PART 3
- Townland Boundary

Project:

**Galway County Council**  
**(N63 Liss to Abbey Realignment Scheme)**  
**Compulsory Purchase Order No. 1, 2021**  
**(Infrastructure & Operations)**  
**Deposit Maps**

Prepared by: DS	Date: FEB 2022
Checked by: LB	Scale: 1:2500 (A3)
Approved by: EG	Revision: 0
Drawing No.: N63-ACM-CPO-0000-DR-HW-0122	



Reference: Declan Forde, Catherine Forde

Area of land to be acquired under the SCHEDULE 1 PART 1 (Ha): 0.025





Townland(s): Abbey

Area of land to be acquired under the SCHEDULE 1 PART 2 (Ha):



**GALWAY COUNTY COUNCIL**  
 Comhairle Chontae na Gaillimhe  
 Áras an Chontae,  
 Prospect Hill,  
 Galway  
**Derek Pender**  
 Director of Services  
 Roads & Transportation

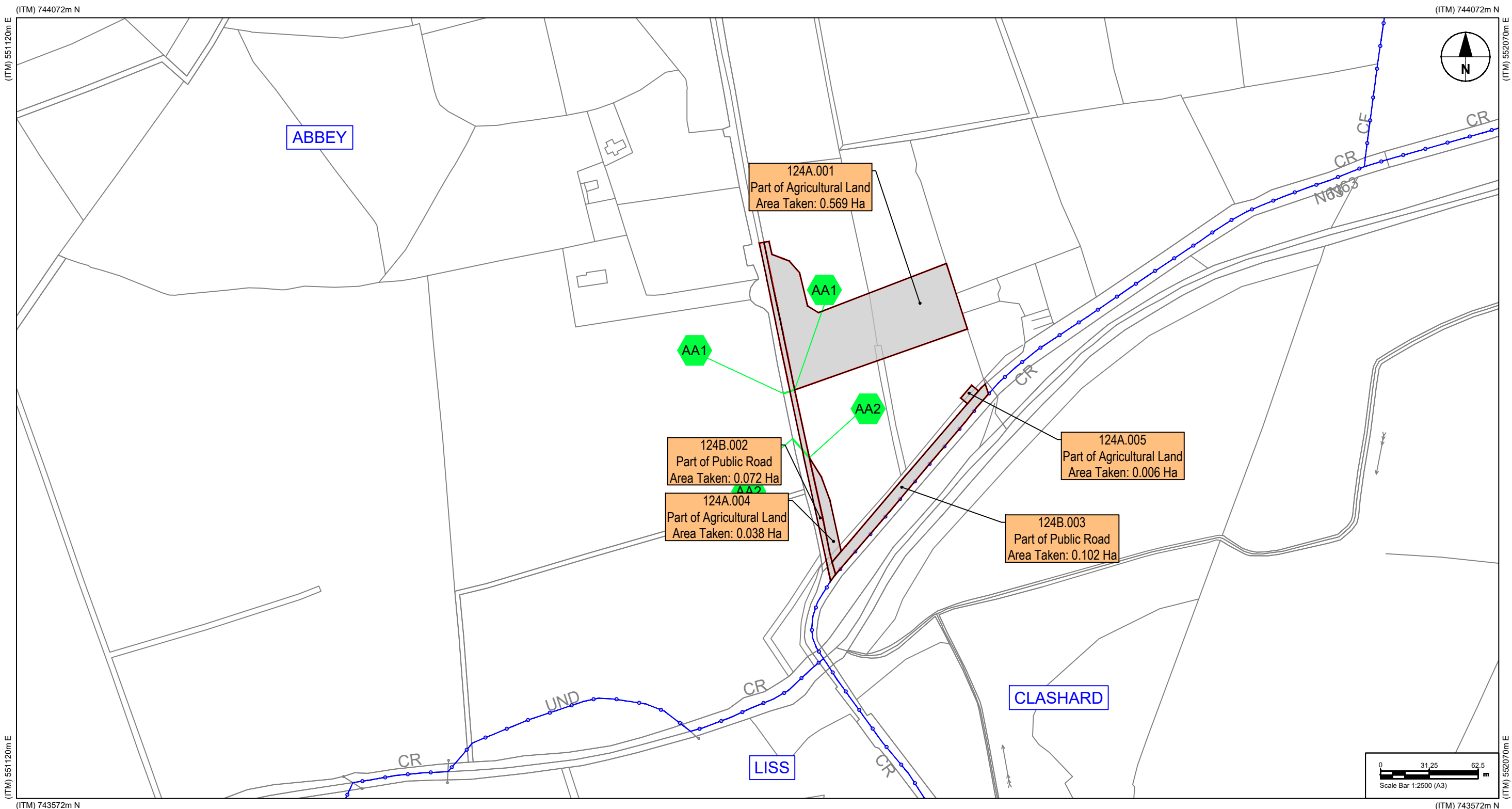
Legend:

-  CPO No. Lands affected under the SCHEDULE 1 PART 1
-  CPO No. Lands affected under the SCHEDULE 1 PART 2
-  Public right of way proposed to be extinguished under the SCHEDULE 1 PART 3
-  Townland Boundary

Project:

**Galway County Council**  
**(N63 Liss to Abbey Realignment Scheme)**  
**Compulsory Purchase Order No. 1, 2021**  
**(Infrastructure & Operations)**  
**Deposit Maps**

Prepared by: DS	Date: FEB 2022
Checked by: LB	Scale: 1:2500 (A3)
Approved by: EG	Revision: 0
Drawing No.: N63-ACM-CPO-0000-DR-HW-0123	



Reference: Timothy Gilmore

Area of land to be acquired under the SCHEDULE 1 PART 1 (Ha): 0.787

Townland(s): Abbey

Area of land to be acquired under the SCHEDULE 1 PART 2 (Ha):



**GALWAY COUNTY COUNCIL**  
 Comhairle Chontae na Gaillimhe  
 Áras an Chontae,  
 Prospect Hill,  
 Galway  
**Derek Pender**  
 Director of Services  
 Roads & Transportation

Legend:

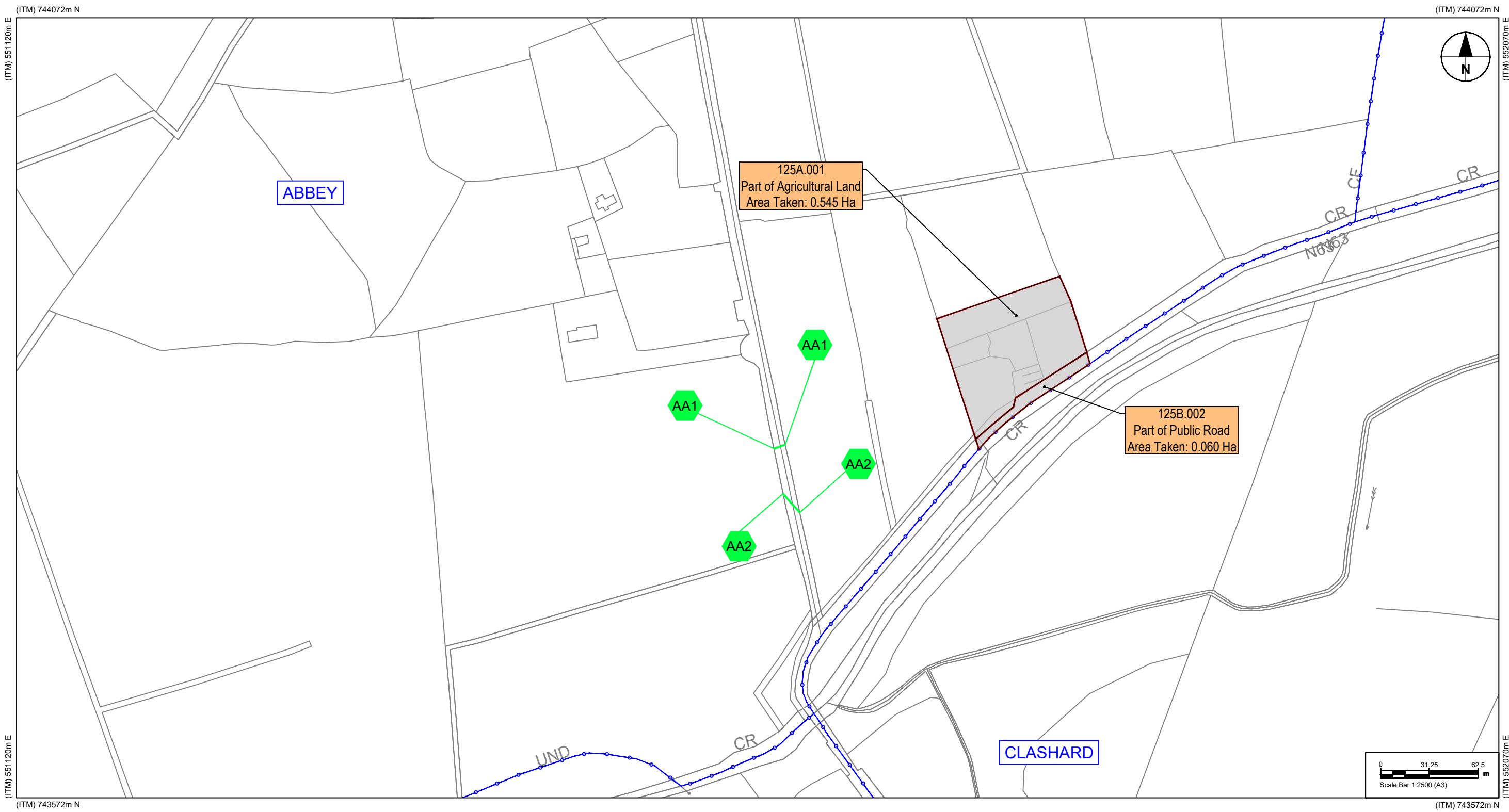
- Lands affected under the SCHEDULE 1 PART 1
- Lands affected under the SCHEDULE 1 PART 2
- Public right of way proposed to be extinguished under the SCHEDULE 1 PART 3
- Townland Boundary

Project:

**Galway County Council**  
**(N63 Liss to Abbey Realignment Scheme)**  
**Compulsory Purchase Order No. 1, 2021**  
**(Infrastructure & Operations)**  
**Deposit Maps**

Prepared by: DS	Date: FEB 2022
Checked by: LB	Scale: 1:2500 (A3)
Approved by: EG	Revision: 0
Drawing No.: N63-ACM-CPO-0000-DR-HW-0124	





Reference: Noreen Healy

Area of land to be acquired under the SCHEDULE 1 PART 1 (Ha): 0.605

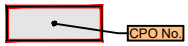
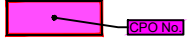
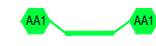
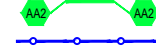
Townland(s): Abbey

Area of land to be acquired under the SCHEDULE 1 PART 2 (Ha):



**GALWAY COUNTY COUNCIL**  
 Comhairle Chontae na Gaillimhe  
 Áras an Chontae,  
 Prospect Hill,  
 Galway  
**Derek Pender**  
 Director of Services  
 Roads & Transportation

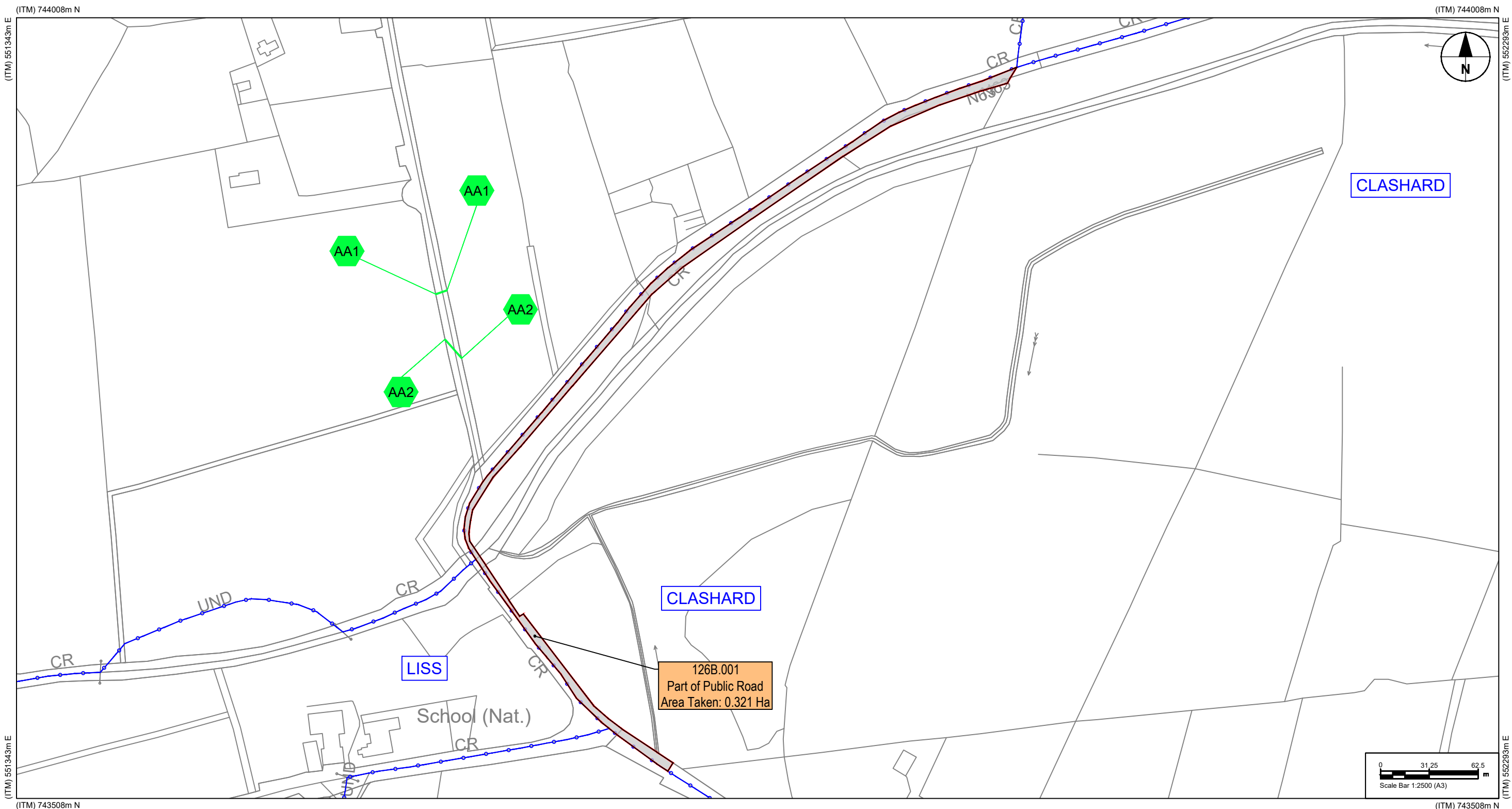
Legend:

-  Lands affected under the SCHEDULE 1 PART 1
-  Lands affected under the SCHEDULE 1 PART 2
-  Public right of way proposed to be extinguished under the SCHEDULE 1 PART 3
-  Townland Boundary

Project:

**Galway County Council**  
**(N63 Liss to Abbey Realignment Scheme)**  
**Compulsory Purchase Order No. 1, 2021**  
**(Infrastructure & Operations)**  
**Deposit Maps**

Prepared by: DS	Date: FEB 2022
Checked by: LB	Scale: 1:2500 (A3)
Approved by: EG	Revision: 0
Drawing No.: N63-ACM-CPO-0000-DR-HW-0125	



Reference: John O'Roarke

Area of land to be acquired under the SCHEDULE 1 PART 1 (Ha): 0.321





Townland(s): Clashard

Area of land to be acquired under the SCHEDULE 1 PART 2 (Ha):



**GALWAY COUNTY COUNCIL**  
 Comhairle Chontae na Gaillimhe  
 Áras an Chontae,  
 Prospect Hill,  
 Galway  
**Derek Pender**  
 Director of Services  
 Roads & Transportation

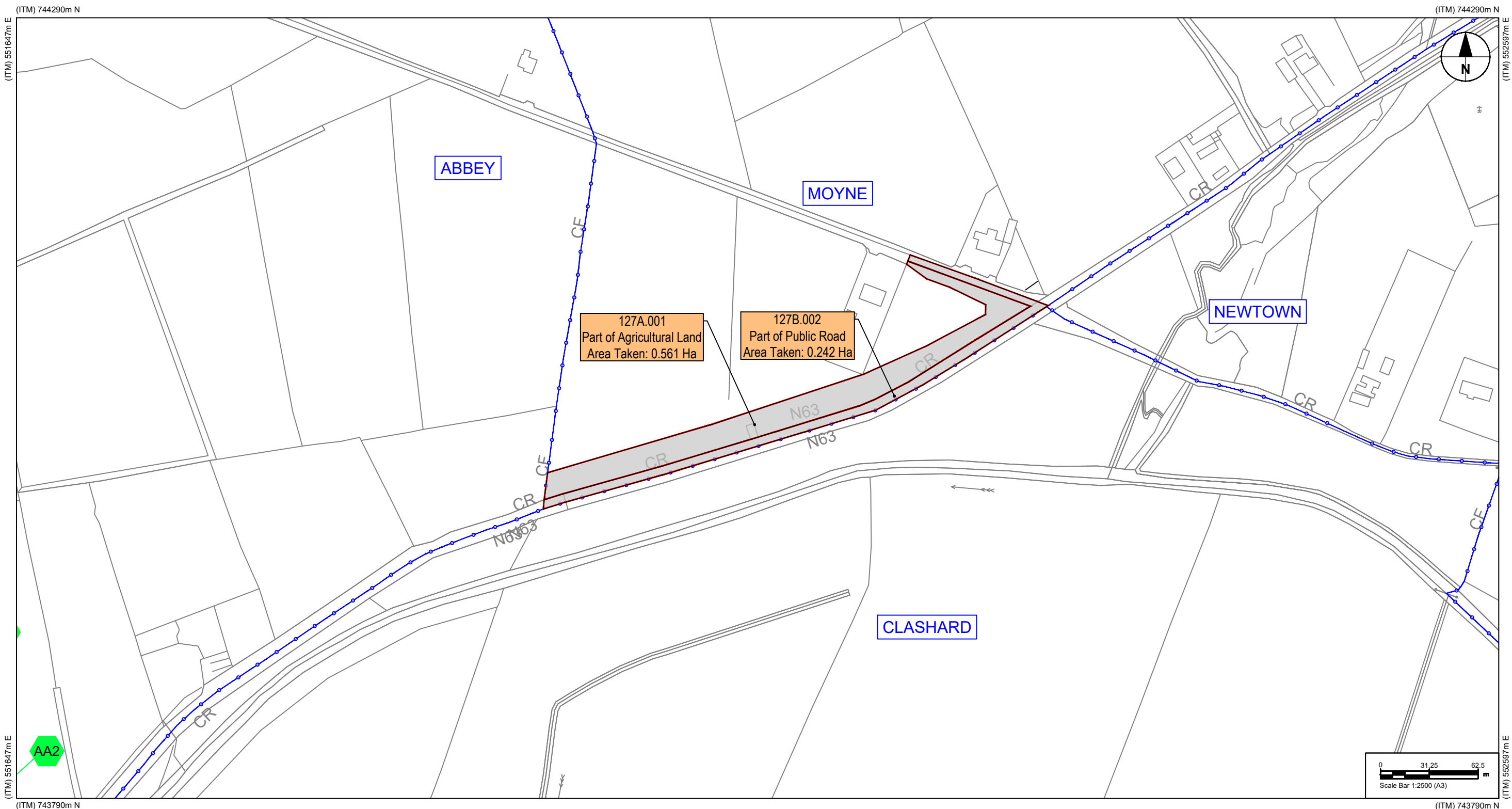
Legend:

-  CPO No. Lands affected under the SCHEDULE 1 PART 1
-  CPO No. Lands affected under the SCHEDULE 1 PART 2
-  Public right of way proposed to be extinguished under the SCHEDULE 1 PART 3
-  Townland Boundary

Project:

**Galway County Council**  
**(N63 Liss to Abbey Realignment Scheme)**  
**Compulsory Purchase Order No. 1, 2021**  
**(Infrastructure & Operations)**  
**Deposit Maps**

Prepared by: DS	Date: FEB 2022
Checked by: LB	Scale: 1:2500 (A3)
Approved by: EG	Revision: 0
Drawing No.: N63-ACM-CPO-0000-DR-HW-0126	



Reference: Daniel Grace, Anastasia Grace

Area of land to be acquired under the SCHEDULE 1 PART 1 (Ha): 0.803





Townland(s): Moyne

Area of land to be acquired under the SCHEDULE 1 PART 2 (Ha):



**GALWAY COUNTY COUNCIL**  
 Comhairle Chontae na Gaillimhe  
 Áras an Chontae,  
 Prospect Hill,  
 Galway  
**Derek Pender**  
 Director of Services  
 Roads & Transportation

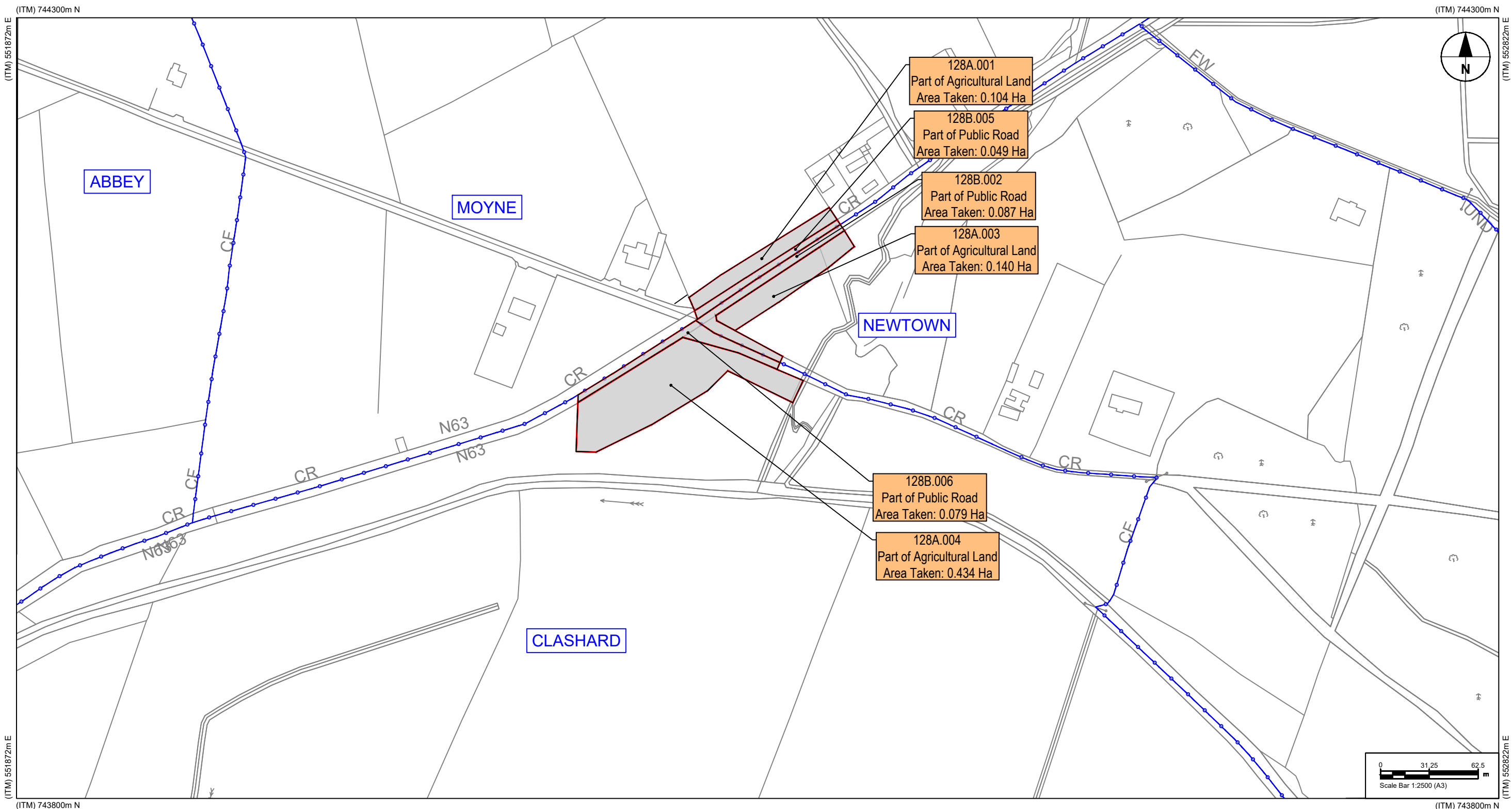
Legend:

-  Lands affected under the SCHEDULE 1 PART 1
-  Lands affected under the SCHEDULE 1 PART 2
-  Public right of way proposed to be extinguished under the SCHEDULE 1 PART 3
-  Townland Boundary

Project:

**Galway County Council**  
**(N63 Liss to Abbey Realignment Scheme)**  
**Compulsory Purchase Order No. 1, 2021**  
**(Infrastructure & Operations)**  
**Deposit Maps**

Prepared by: DS	Date: FEB 2022
Checked by: LB	Scale: 1:2500 (A3)
Approved by: EG	Revision: 0
Drawing No.: N63-ACM-CPO-0000-DR-HW-0127	



Reference: Brendan Geraghty

Area of land to be acquired under the SCHEDULE 1 PART 1 (Ha): 0.893



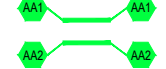

Townland(s): Moyne, Newtown, Clashard

Area of land to be acquired under the SCHEDULE 1 PART 2 (Ha):



**GALWAY COUNTY COUNCIL**  
 Comhairle Chontae na Gaillimhe  
 Áras an Chontae,  
 Prospect Hill,  
 Galway  
**Derek Pender**  
 Director of Services  
 Roads & Transportation

Legend:

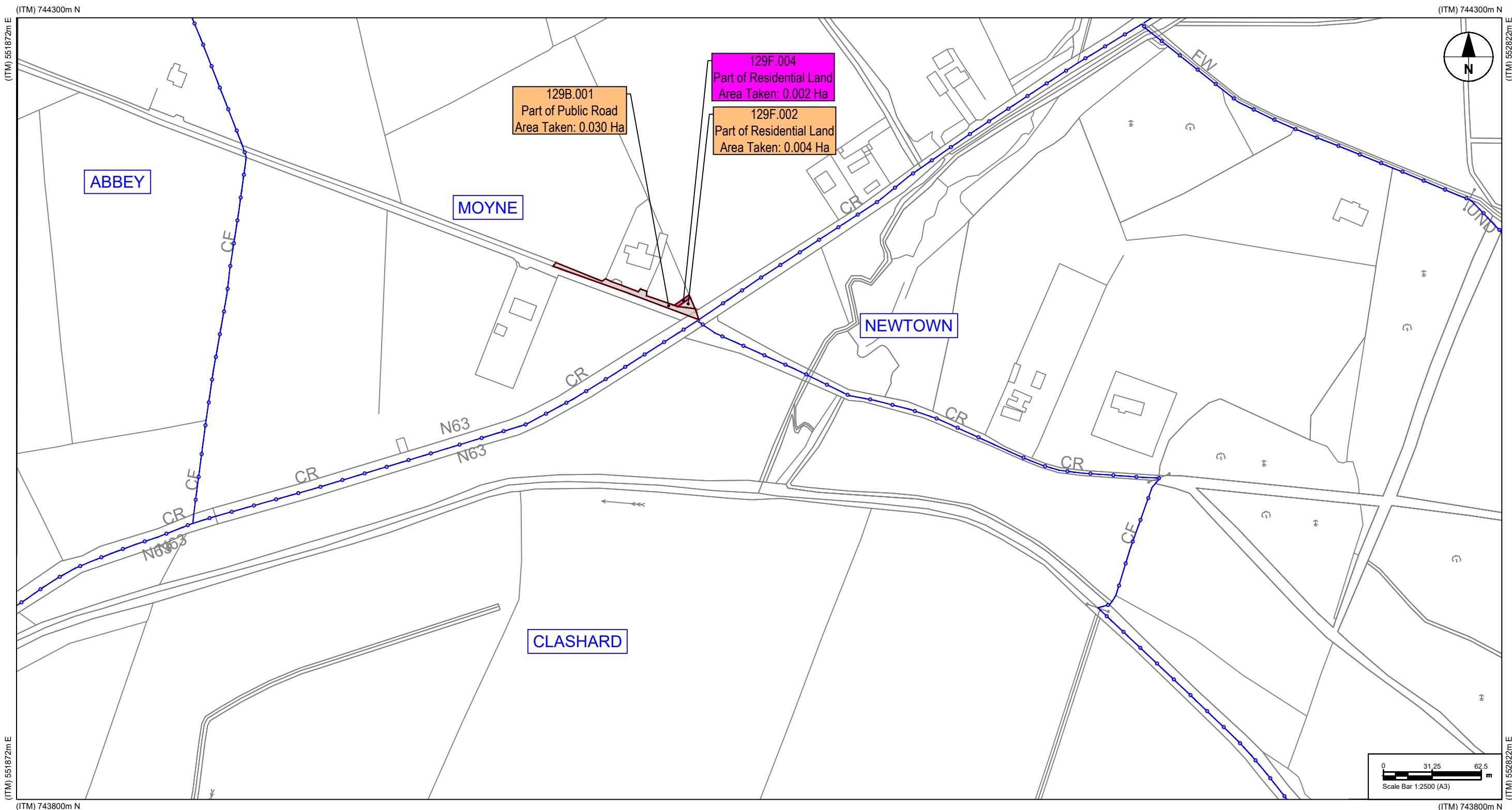
-  CPO No. Lands affected under the SCHEDULE 1 PART 1
-  CPO No. Lands affected under the SCHEDULE 1 PART 2
-  Public right of way proposed to be extinguished under the SCHEDULE 1 PART 3
-  Townland Boundary

Project:

**Galway County Council**  
**(N63 Liss to Abbey Realignment Scheme)**  
**Compulsory Purchase Order No. 1, 2021**  
**(Infrastructure & Operations)**  
**Deposit Maps**

Prepared by: DS	Date: FEB 2022
Checked by: LB	Scale: 1:2500 (A3)
Approved by: EG	Revision: 0
Drawing No.: N63-ACM-CPO-0000-DR-HW-0128	





Reference: Gerardine Walsh

Area of land to be acquired under the SCHEDULE 1 PART 1 (Ha): 0.034





Townland(s): Moyne

Area of land to be acquired under the SCHEDULE 1 PART 2 (Ha): 0.002



**GALWAY COUNTY COUNCIL**  
 Comhairle Chontae na Gaillimhe  
 Áras an Chontae,  
 Prospect Hill,  
 Galway  
**Derek Pender**  
 Director of Services  
 Roads & Transportation

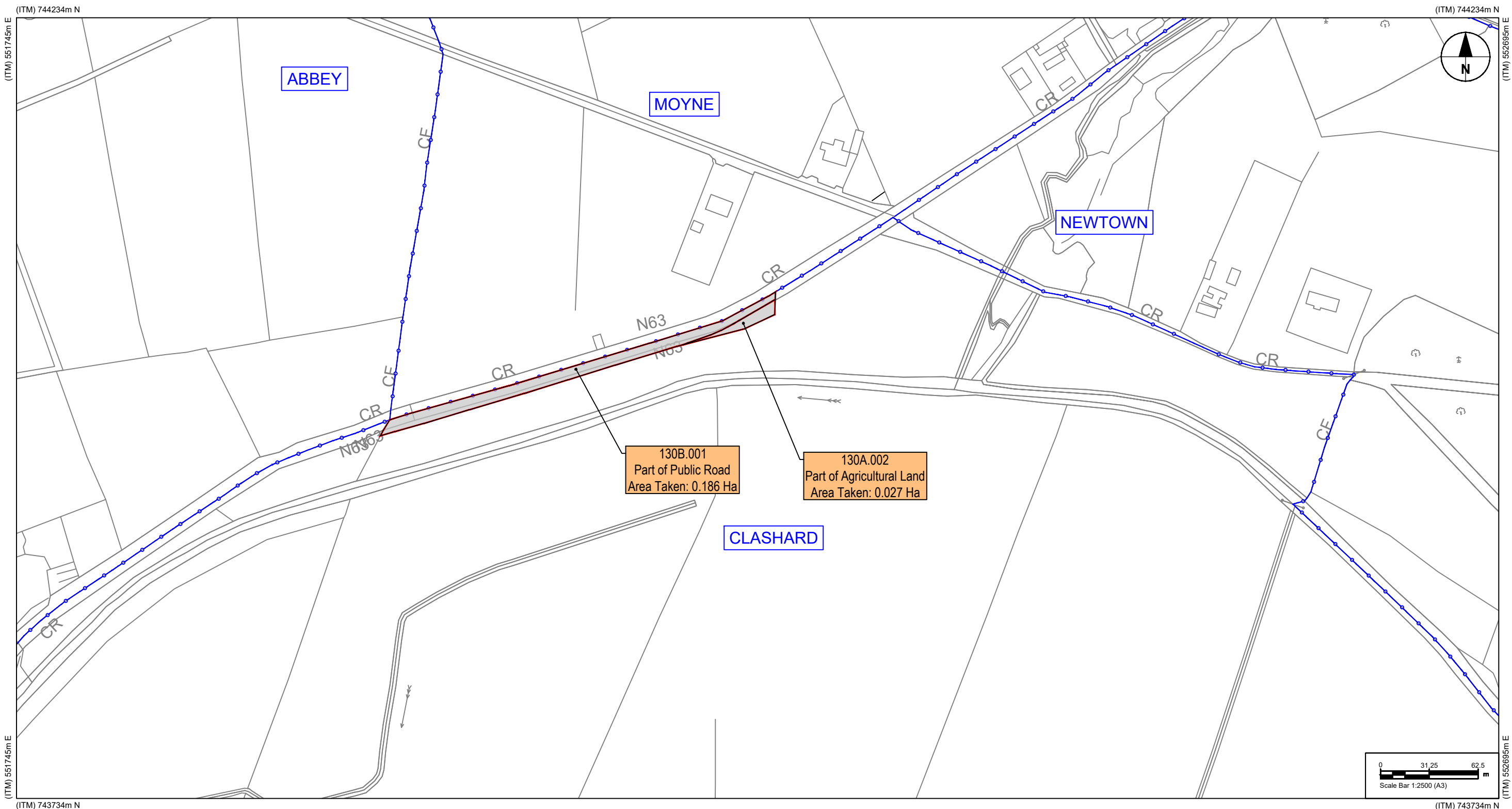
Legend:

-  Lands affected under the SCHEDULE 1 PART 1
-  Lands affected under the SCHEDULE 1 PART 2
-  Public right of way proposed to be extinguished under the SCHEDULE 1 PART 3
-  Townland Boundary

Project:

**Galway County Council**  
**(N63 Liss to Abbey Realignment Scheme)**  
**Compulsory Purchase Order No. 1, 2021**  
**(Infrastructure & Operations)**  
**Deposit Maps**

Prepared by: DS	Date: FEB 2022
Checked by: LB	Scale: 1:2500 (A3)
Approved by: EG	Revision: 0
Drawing No.: N63-ACM-CPO-0000-DR-HW-0129	



Reference: Frederick Carr

Area of land to be acquired under the SCHEDULE 1 PART 1 (Ha): 0.213

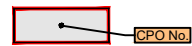
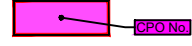


Townland(s): Clashard

Area of land to be acquired under the SCHEDULE 1 PART 2 (Ha):



**GALWAY COUNTY COUNCIL**  
 Comhairle Chontae na Gaillimhe  
 Áras an Chontae,  
 Prospect Hill,  
 Galway  
**Derek Pender**  
 Director of Services  
 Roads & Transportation

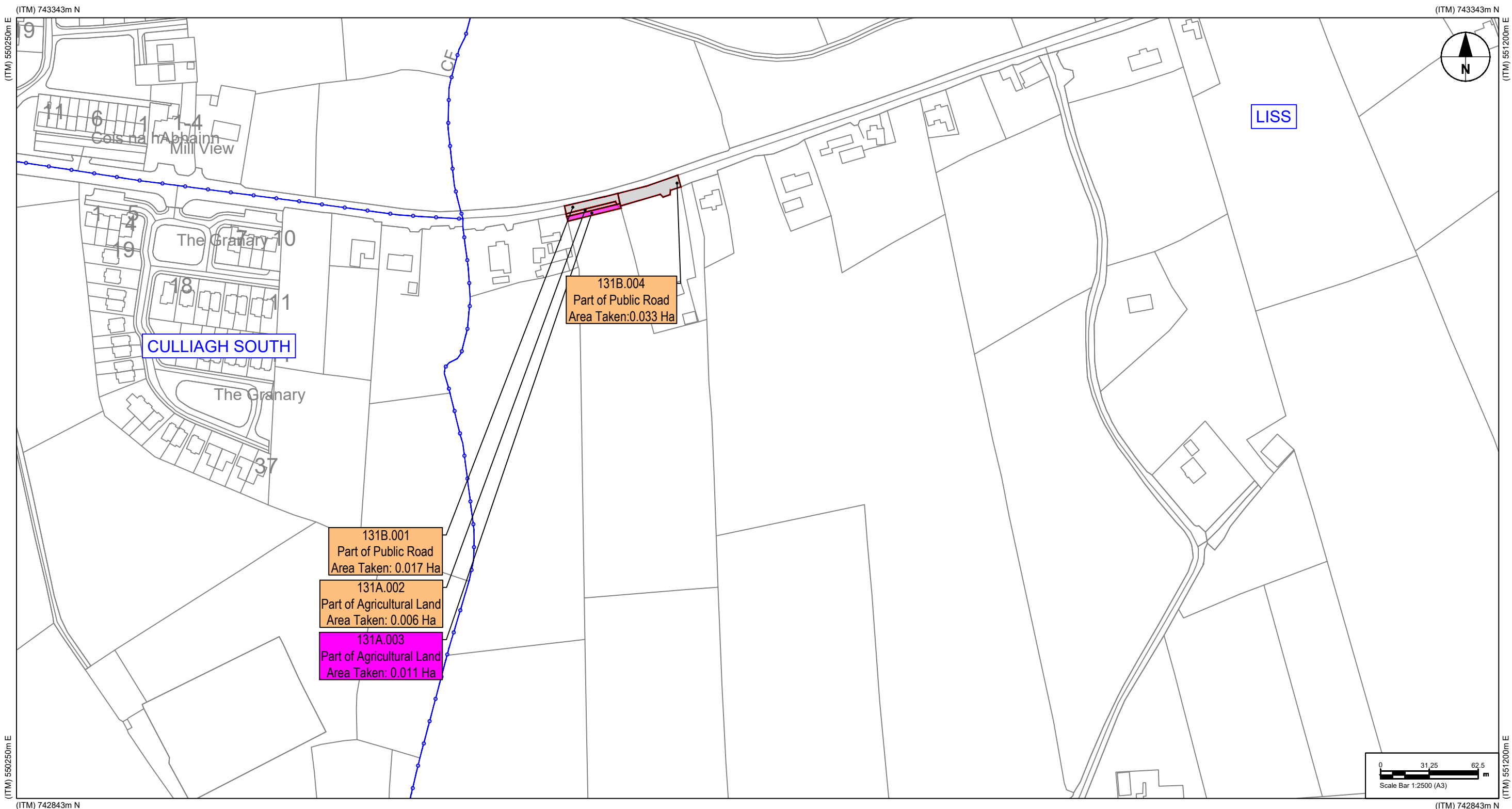
Legend:

-  Lands affected under the SCHEDULE 1 PART 1
-  Lands affected under the SCHEDULE 1 PART 2
-  Public right of way proposed to be extinguished under the SCHEDULE 1 PART 3
-  Townland Boundary

Project:

**Galway County Council**  
**(N63 Liss to Abbey Realignment Scheme)**  
**Compulsory Purchase Order No. 1, 2021**  
**(Infrastructure & Operations)**  
**Deposit Maps**

Prepared by: DS	Date: FEB 2022
Checked by: LB	Scale: 1:2500 (A3)
Approved by: EG	Revision: 0
Drawing No.: N63-ACM-CPO-0000-DR-HW-0130	



Reference: Martin King, Karen O'Donohoe

Area of land to be acquired under the SCHEDULE 1 PART 1 (Ha): 0.056





Townland(s): Liss

Area of land to be acquired under the SCHEDULE 1 PART 2 (Ha): 0.011



**GALWAY COUNTY COUNCIL**  
 Comhairle Chontae na Gaillimhe  
 Áras an Chontae,  
 Prospect Hill,  
 Galway  
**Derek Pender**  
 Director of Services  
 Roads & Transportation

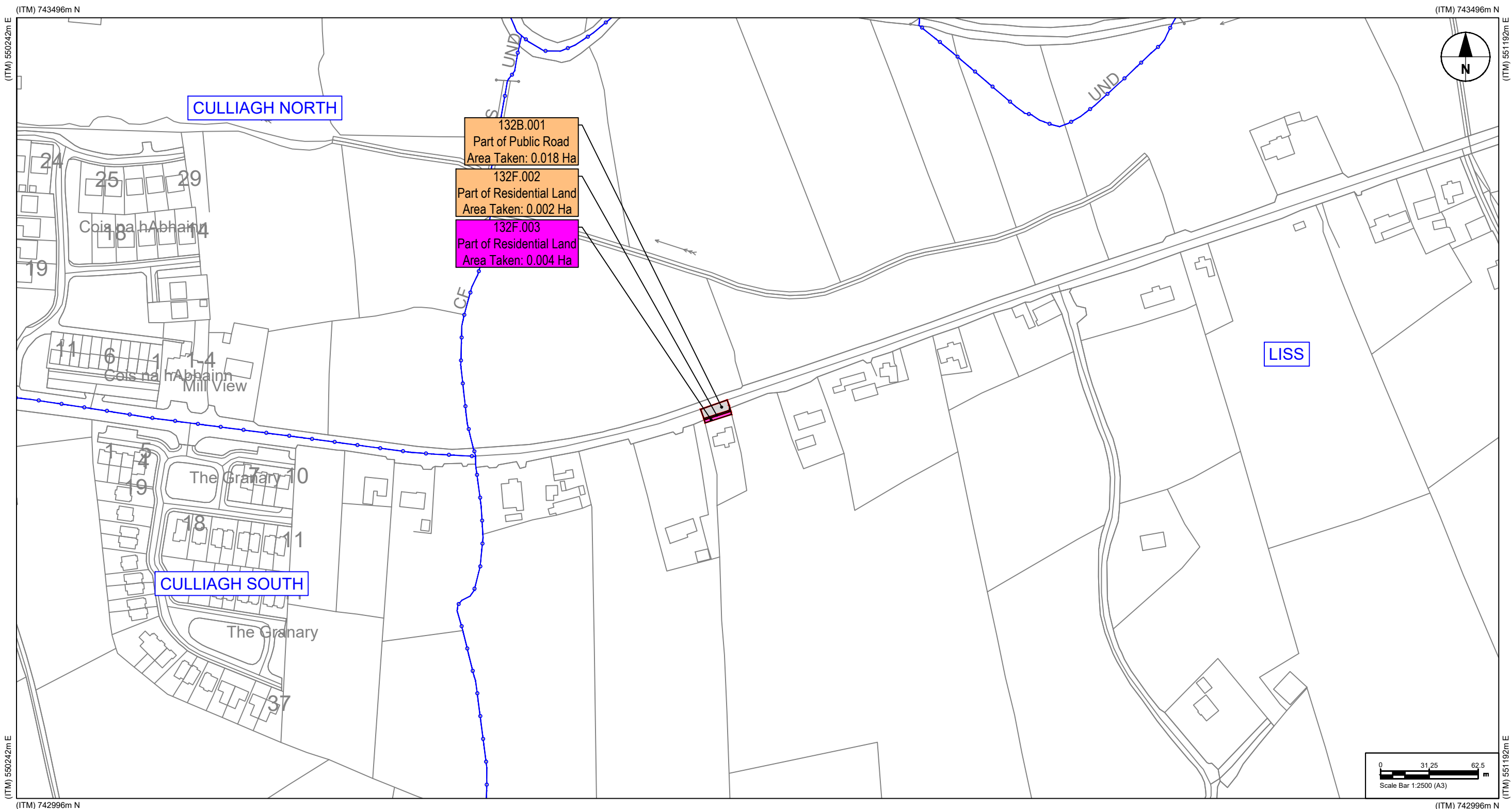
Legend:

-  Lands affected under the SCHEDULE 1 PART 1
-  Lands affected under the SCHEDULE 1 PART 2
-  Public right of way proposed to be extinguished under the SCHEDULE 1 PART 3
-  Townland Boundary

Project:

**Galway County Council**  
**(N63 Liss to Abbey Realignment Scheme)**  
**Compulsory Purchase Order No. 1, 2021**  
**(Infrastructure & Operations)**  
**Deposit Maps**

Prepared by: DS	Date: FEB 2022
Checked by: LB	Scale: 1:2500 (A3)
Approved by: EG	Revision: 0
Drawing No.: N63-ACM-CPO-0000-DR-HW-0131	



Reference: Michael Gilligan

Area of land to be acquired under the SCHEDULE 1 PART 1 (Ha): 0.020

Townland(s): Liss

Area of land to be acquired under the SCHEDULE 1 PART 2 (Ha): 0.004



**GALWAY COUNTY COUNCIL**  
 Comhairle Chontae na Gaillimhe  
 Áras an Chontae,  
 Prospect Hill,  
 Galway  
**Derek Pender**  
 Director of Services  
 Roads & Transportation

Legend:

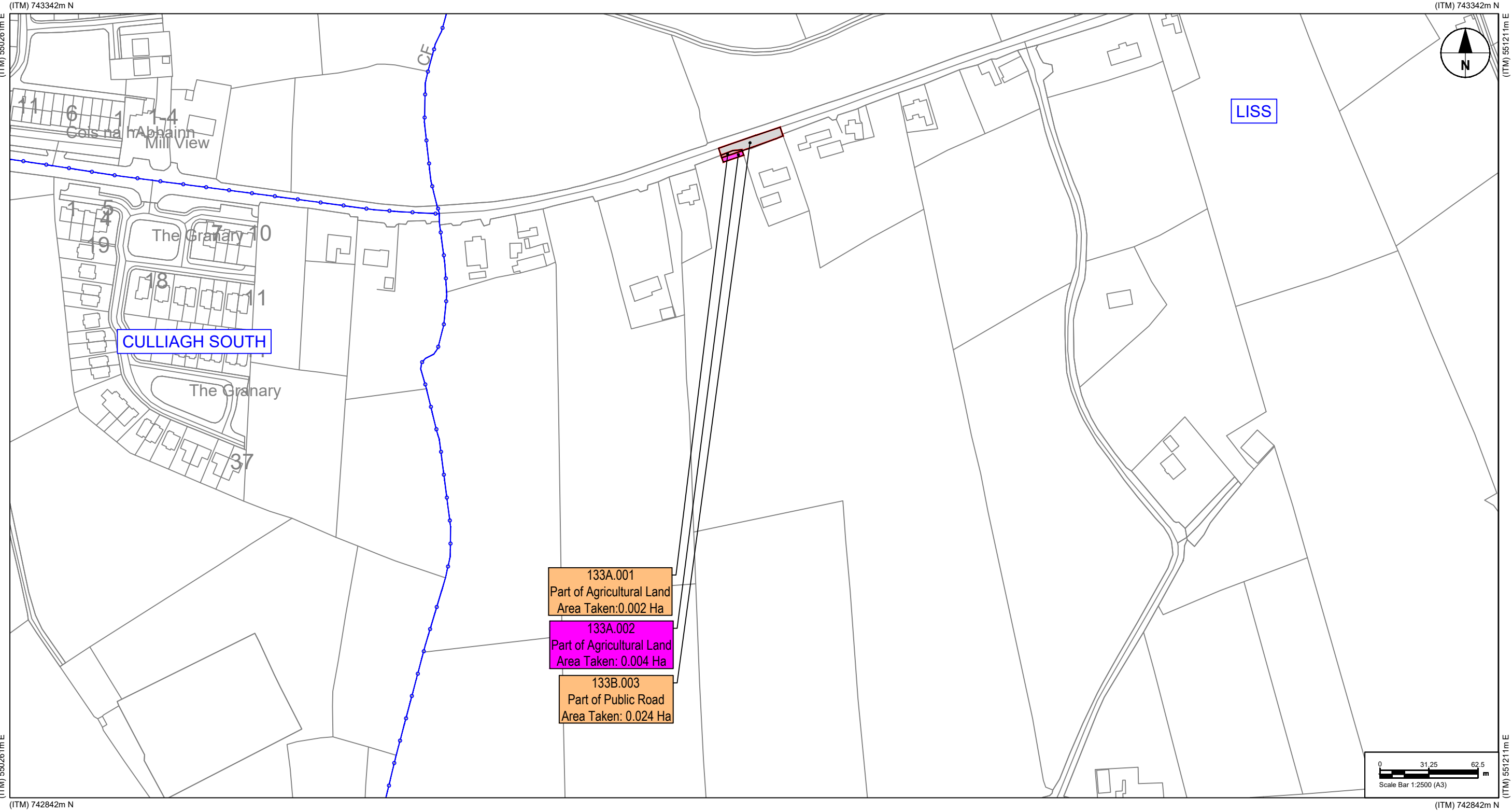
- Lands affected under the SCHEDULE 1 PART 1
- Lands affected under the SCHEDULE 1 PART 2
- Public right of way proposed to be extinguished under the SCHEDULE 1 PART 3
- Townland Boundary

Project:

**Galway County Council**  
**(N63 Liss to Abbey Realignment Scheme)**  
**Compulsory Purchase Order No. 1, 2021**  
**(Infrastructure & Operations)**  
**Deposit Maps**

Prepared by: DS	Date: FEB 2022
Checked by: LB	Scale: 1:2500 (A3)
Approved by: EG	Revision: 0
Drawing No.: N63-ACM-CPO-0000-DR-HW-0132	





Reference: Celina Lally, Patrick Lally

Area of land to be acquired under the SCHEDULE 1 PART 1 (Ha): 0.026





Townland(s): Liss

Area of land to be acquired under the SCHEDULE 1 PART 2 (Ha): 0.004



**GALWAY COUNTY COUNCIL**  
 Comhairle Chontae na Gaillimhe  
 Áras an Chontae,  
 Prospect Hill,  
 Galway  
**Derek Pender**  
 Director of Services  
 Roads & Transportation

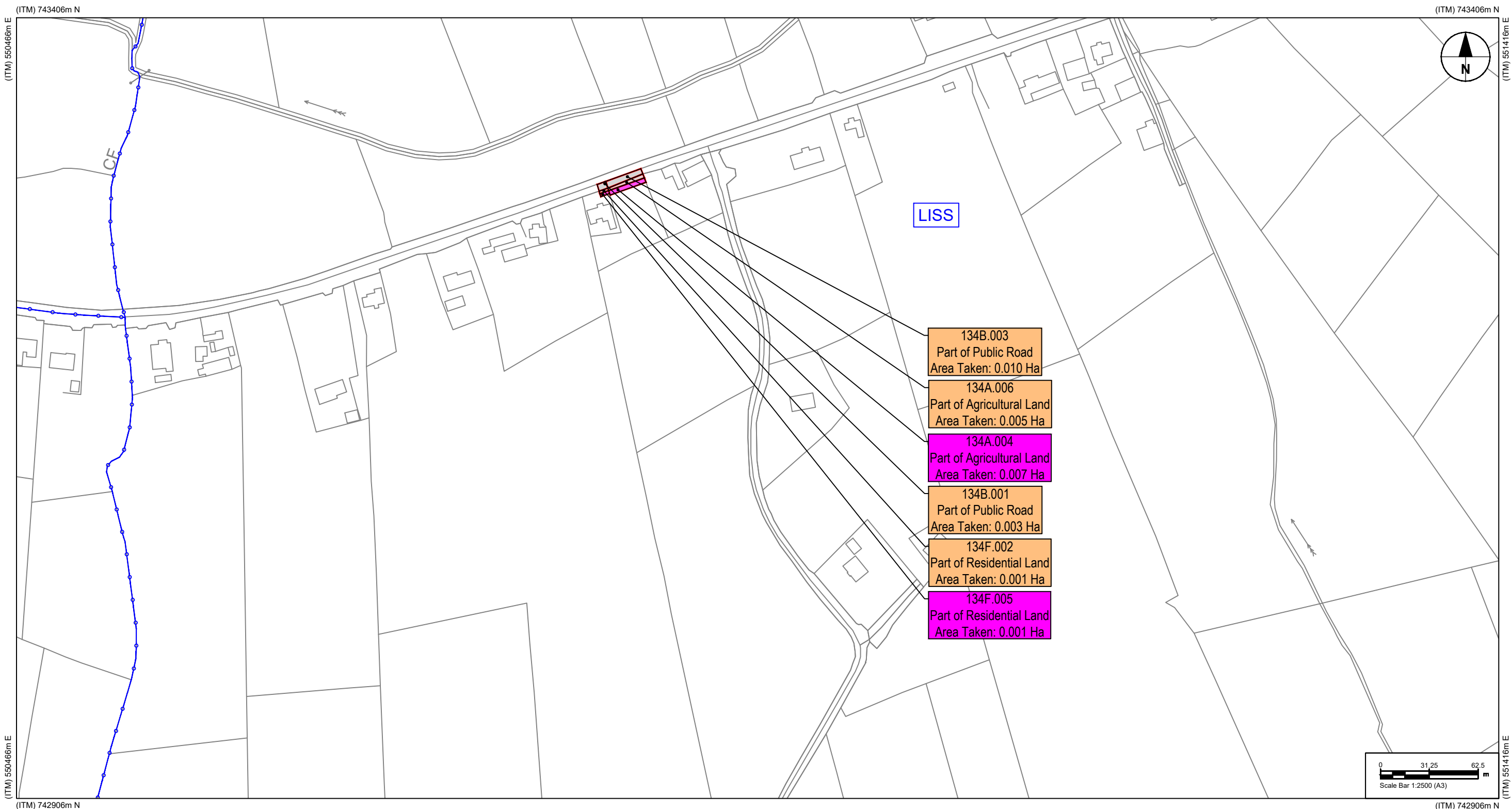
Legend:

-  Lands affected under the SCHEDULE 1 PART 1
-  Lands affected under the SCHEDULE 1 PART 2
-  Public right of way proposed to be extinguished under the SCHEDULE 1 PART 3
-  Townland Boundary

Project:

**Galway County Council**  
 (N63 Liss to Abbey Realignment Scheme)  
 Compulsory Purchase Order No. 1, 2021  
 (Infrastructure & Operations)  
**Deposit Maps**

Prepared by: DS	Date: FEB 2022
Checked by: LB	Scale: 1:2500 (A3)
Approved by: EG	Revision: 0
Drawing No.: N63-ACM-CPO-0000-DR-HW-0133	



Reference: William Higgins, Maureen Higgins

Area of land to be acquired under the SCHEDULE 1 PART 1 (Ha): 0.019





Townland(s): Liss

Area of land to be acquired under the SCHEDULE 1 PART 2 (Ha): 0.008



**GALWAY COUNTY COUNCIL**  
 Comhairle Chontae na Gaillimhe  
 Áras an Chontae,  
 Prospect Hill,  
 Galway  
**Derek Pender**  
 Director of Services  
 Roads & Transportation

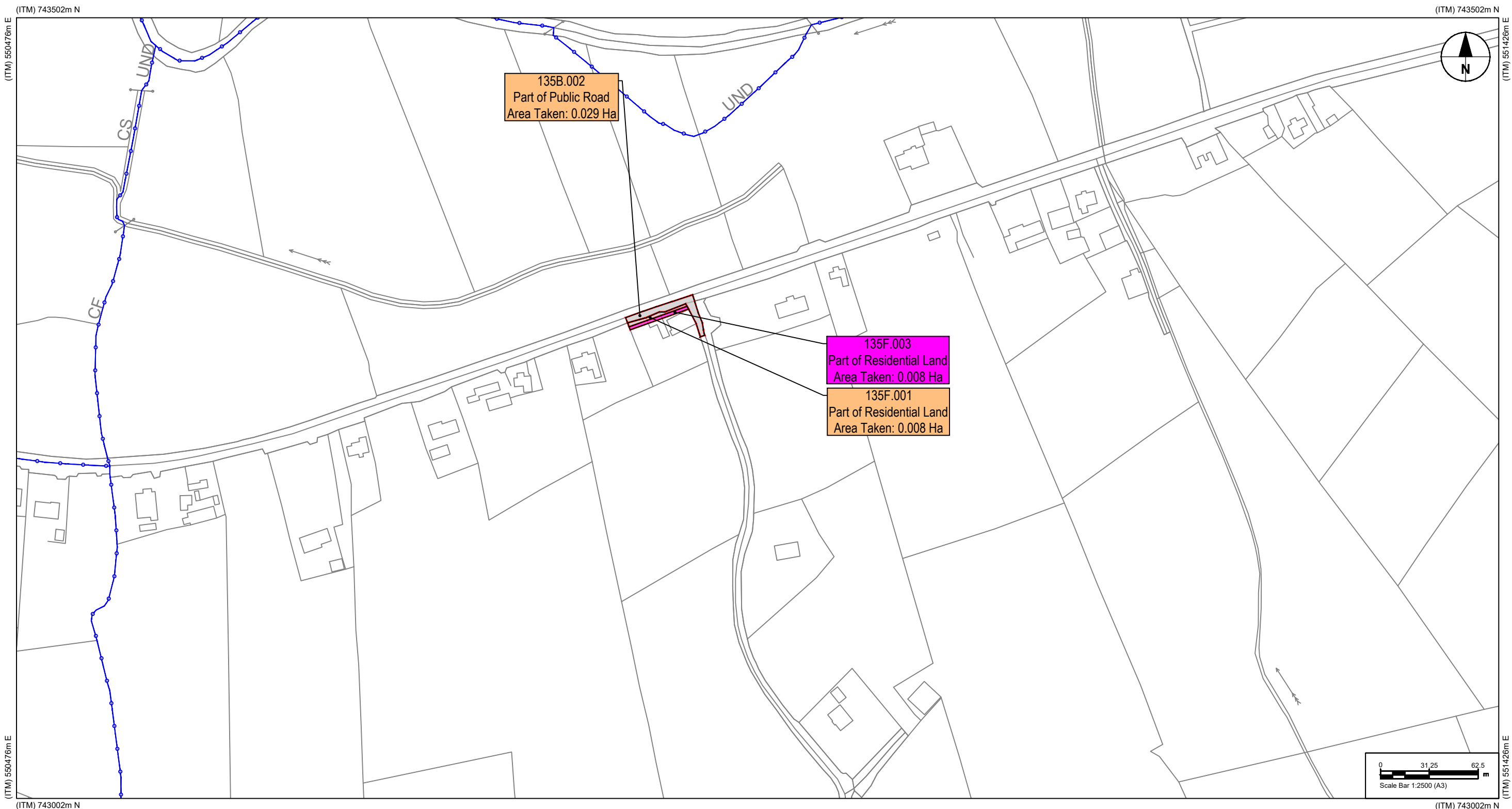
Legend:

-  Lands affected under the SCHEDULE 1 PART 1
-  Lands affected under the SCHEDULE 1 PART 2
-  Public right of way proposed to be extinguished under the SCHEDULE 1 PART 3
-  Townland Boundary

Project:

**Galway County Council**  
 (N63 Liss to Abbey Realignment Scheme)  
 Compulsory Purchase Order No. 1, 2021  
 (Infrastructure & Operations)  
**Deposit Maps**

Prepared by: DS	Date: FEB 2022
Checked by: LB	Scale: 1:2500 (A3)
Approved by: EG	Revision: 0
Drawing No.: N63-ACM-CPO-0000-DR-HW-0134	



Reference: John Ward, Lorraine Ward

Area of land to be acquired under the SCHEDULE 1 PART 1 (Ha): 0.037





Townland(s): Liss

Area of land to be acquired under the SCHEDULE 1 PART 2 (Ha): 0.008



**GALWAY COUNTY COUNCIL**  
Comhairle Chontae na Gaillimhe  
Áras an Chontae,  
Prospect Hill,  
Galway  
**Derek Pender**  
Director of Services  
Roads & Transportation

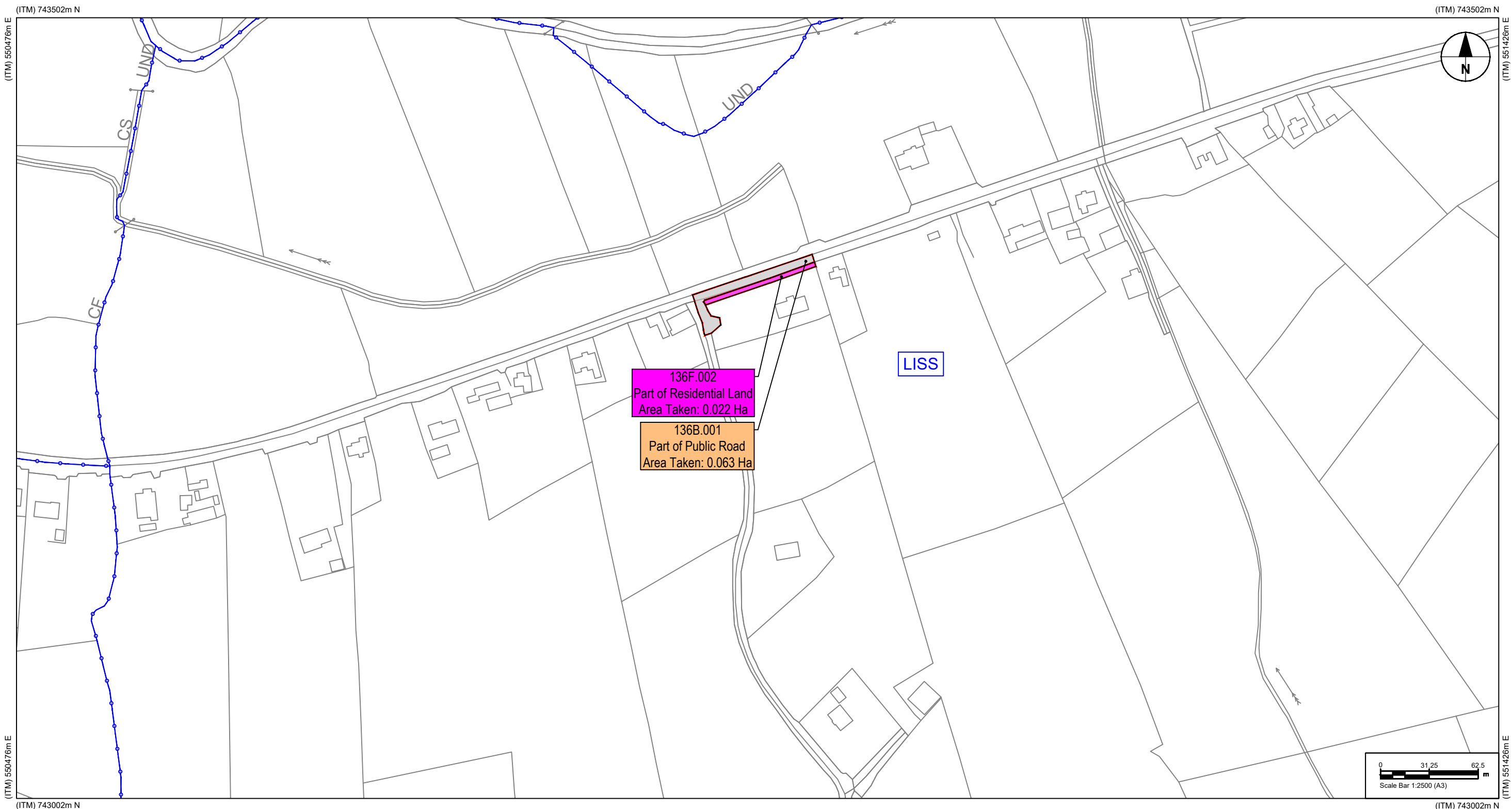
Legend:

-  CPO No. Lands affected under the SCHEDULE 1 PART 1
-  CPO No. Lands affected under the SCHEDULE 1 PART 2
-  Public right of way proposed to be extinguished under the SCHEDULE 1 PART 3
-  Townland Boundary

Project:

**Galway County Council**  
**(N63 Liss to Abbey Realignment Scheme)**  
**Compulsory Purchase Order No. 1, 2021**  
**(Infrastructure & Operations)**  
**Deposit Maps**

Prepared by: DS	Date: FEB 2022
Checked by: LB	Scale: 1:2500 (A3)
Approved by: EG	Revision: 0
Drawing No.: N63-ACM-CPO-0000-DR-HW-0135	



Reference: Anne Garvey, Cathal Garvey

Area of land to be acquired under the SCHEDULE 1 PART 1 (Ha): 0.063





Townland(s): Liss

Area of land to be acquired under the SCHEDULE 1 PART 2 (Ha): 0.022



**GALWAY COUNTY COUNCIL**  
 Comhairle Chontae na Gaillimhe  
 Áras an Chontae,  
 Prospect Hill,  
 Galway  
**Derek Pender**  
 Director of Services  
 Roads & Transportation

Legend:

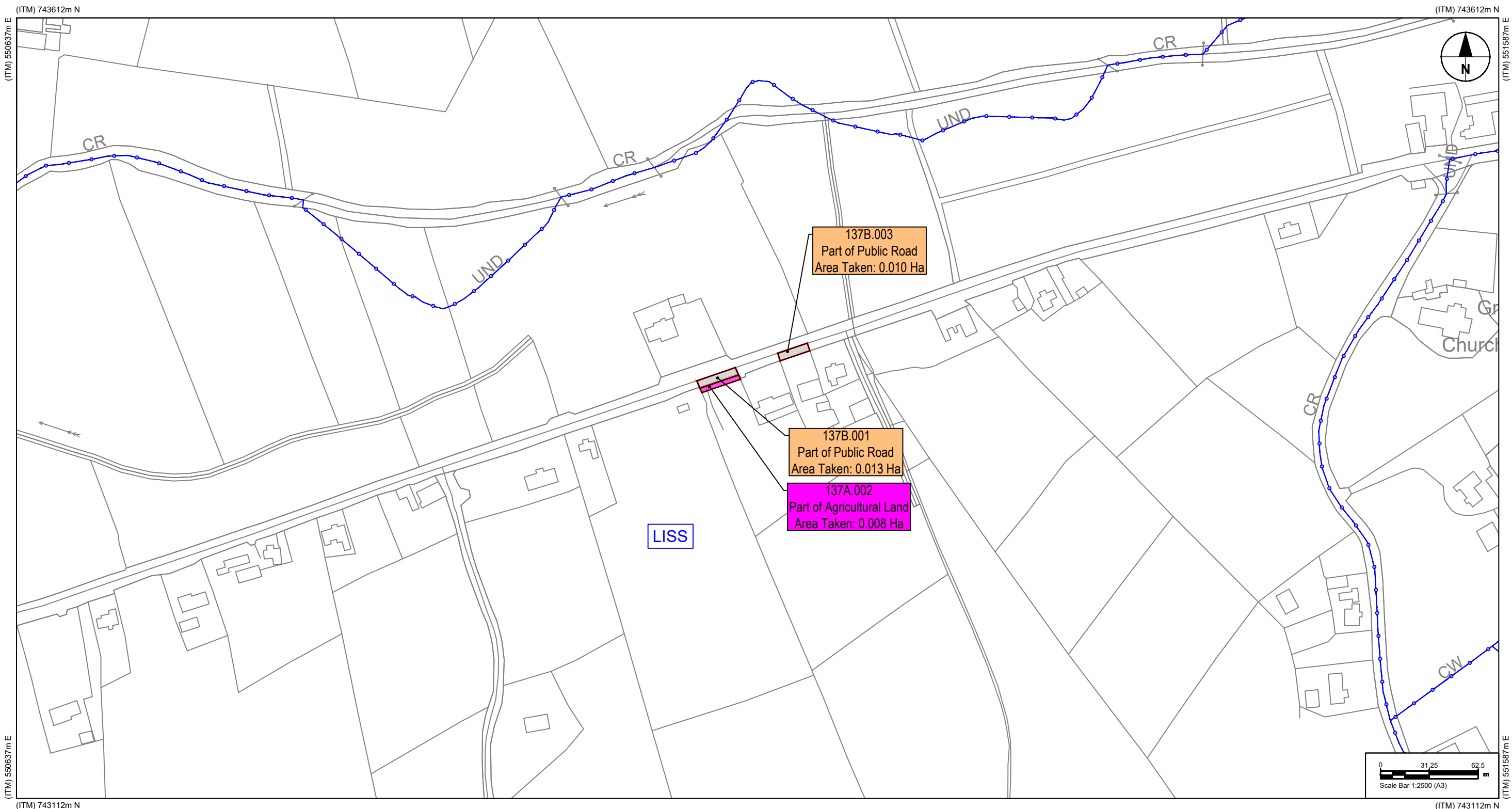
-  CPO No. Lands affected under the SCHEDULE 1 PART 1
-  CPO No. Lands affected under the SCHEDULE 1 PART 2
-  AA1 AA2 Public right of way proposed to be extinguished under the SCHEDULE 1 PART 3
-  Townland Boundary

Project:

**Galway County Council**  
 (N63 Liss to Abbey Realignment Scheme)  
 Compulsory Purchase Order No. 1, 2021  
 (Infrastructure & Operations)  
**Deposit Maps**

Prepared by: DS	Date: FEB 2022
Checked by: LB	Scale: 1:2500 (A3)
Approved by: EG	Revision: 0
Drawing No.: N63-ACM-CPO-0000-DR-HW-0136	





Reference: Padraic Moran, Kathleen Moran

Area of land to be acquired under the SCHEDULE 1 PART 1 (Ha): 0.023





Townland(s): Liss

Area of land to be acquired under the SCHEDULE 1 PART 2 (Ha): 0.008



**GALWAY COUNTY COUNCIL**  
 Comhairle Chontae na Gaillimhe  
 Áras an Chontae,  
 Prospect Hill,  
 Galway  
**Derek Pender**  
 Director of Services  
 Roads & Transportation

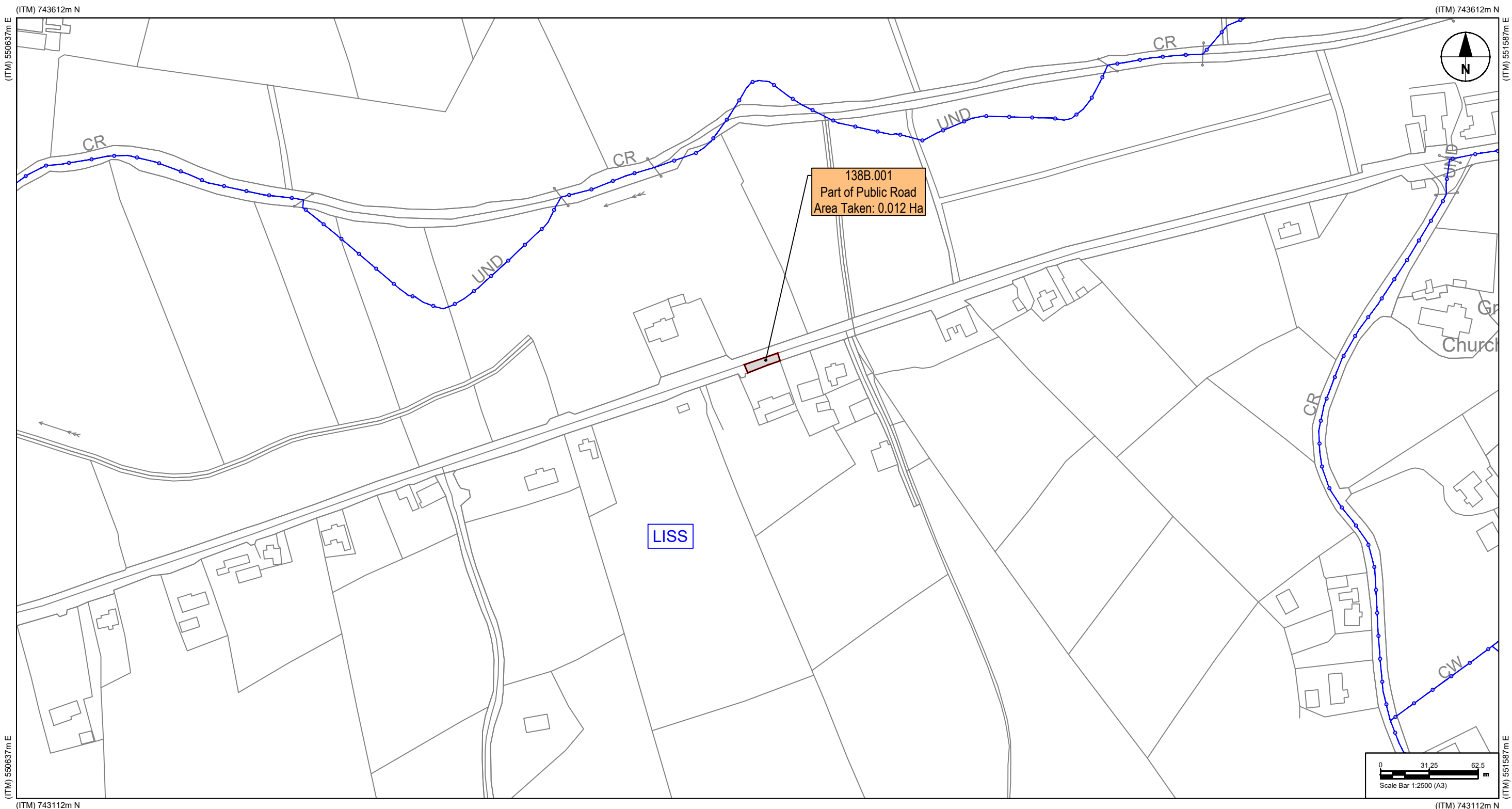
Legend:

-  CPO No. Lands affected under the SCHEDULE 1 PART 1
-  CPO No. Lands affected under the SCHEDULE 1 PART 2
-  Public right of way proposed to be extinguished under the SCHEDULE 1 PART 3
-  Townland Boundary

Project:

**Galway County Council**  
 (N63 Liss to Abbey Realignment Scheme)  
 Compulsory Purchase Order No. 1, 2021  
 (Infrastructure & Operations)  
**Deposit Maps**

Prepared by: DS	Date: FEB 2022
Checked by: LB	Scale: 1:2500 (A3)
Approved by: EG	Revision: 0
Drawing No.: N63-ACM-CPO-0000-DR-HW-0137	



Reference: Claire Boyle

Area of land to be acquired under the SCHEDULE 1 PART 1 (Ha): 0.012





Townland(s): Liss

Area of land to be acquired under the SCHEDULE 1 PART 2 (Ha):



**GALWAY COUNTY COUNCIL**  
 Comhairle Chontae na Gaillimhe  
 Áras an Chontae,  
 Prospect Hill,  
 Galway  
**Derek Pender**  
 Director of Services  
 Roads & Transportation

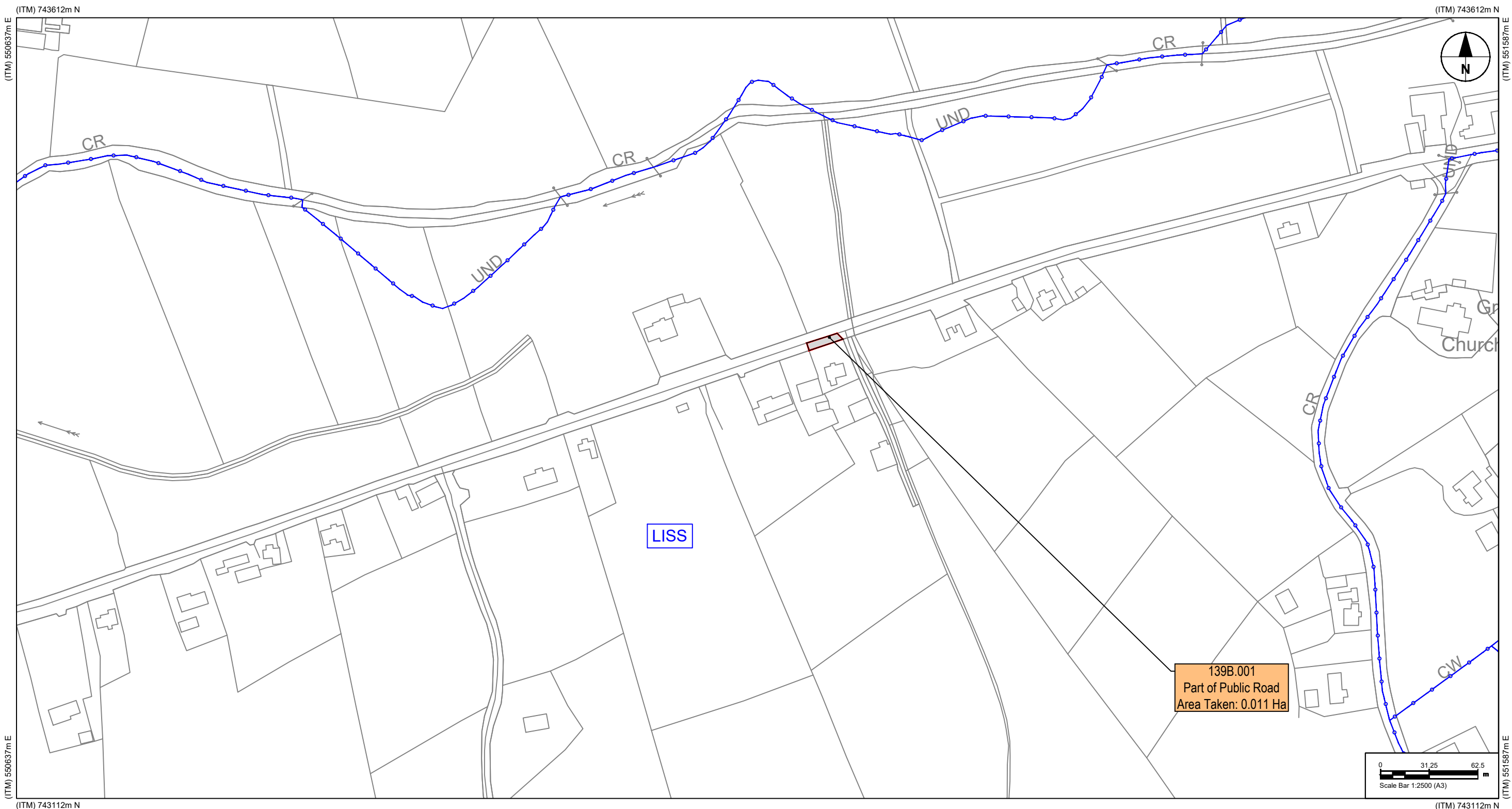
Legend:

-  CPO No. Lands affected under the SCHEDULE 1 PART 1
-  CPO No. Lands affected under the SCHEDULE 1 PART 2
-  Public right of way proposed to be extinguished under the SCHEDULE 1 PART 3
-  Townland Boundary

Project:

**Galway County Council**  
 (N63 Liss to Abbey Realignment Scheme)  
 Compulsory Purchase Order No. 1, 2021  
 (Infrastructure & Operations)  
**Deposit Maps**

Prepared by: DS	Date: FEB 2022
Checked by: LB	Scale: 1:2500 (A3)
Approved by: EG	Revision: 0
Drawing No.: N63-ACM-CPO-0000-DR-HW-0138	



Reference: The County Council of the County Galway

Area of land to be acquired under the SCHEDULE 1 PART 1 (Ha): 0.011

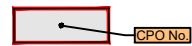
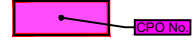


Townland(s): Liss

Area of land to be acquired under the SCHEDULE 1 PART 2 (Ha):



**GALWAY COUNTY COUNCIL**  
 Comhairle Chontae na Gaillimhe  
 Áras an Chontae,  
 Prospect Hill,  
 Galway  
**Derek Pender**  
 Director of Services  
 Roads & Transportation

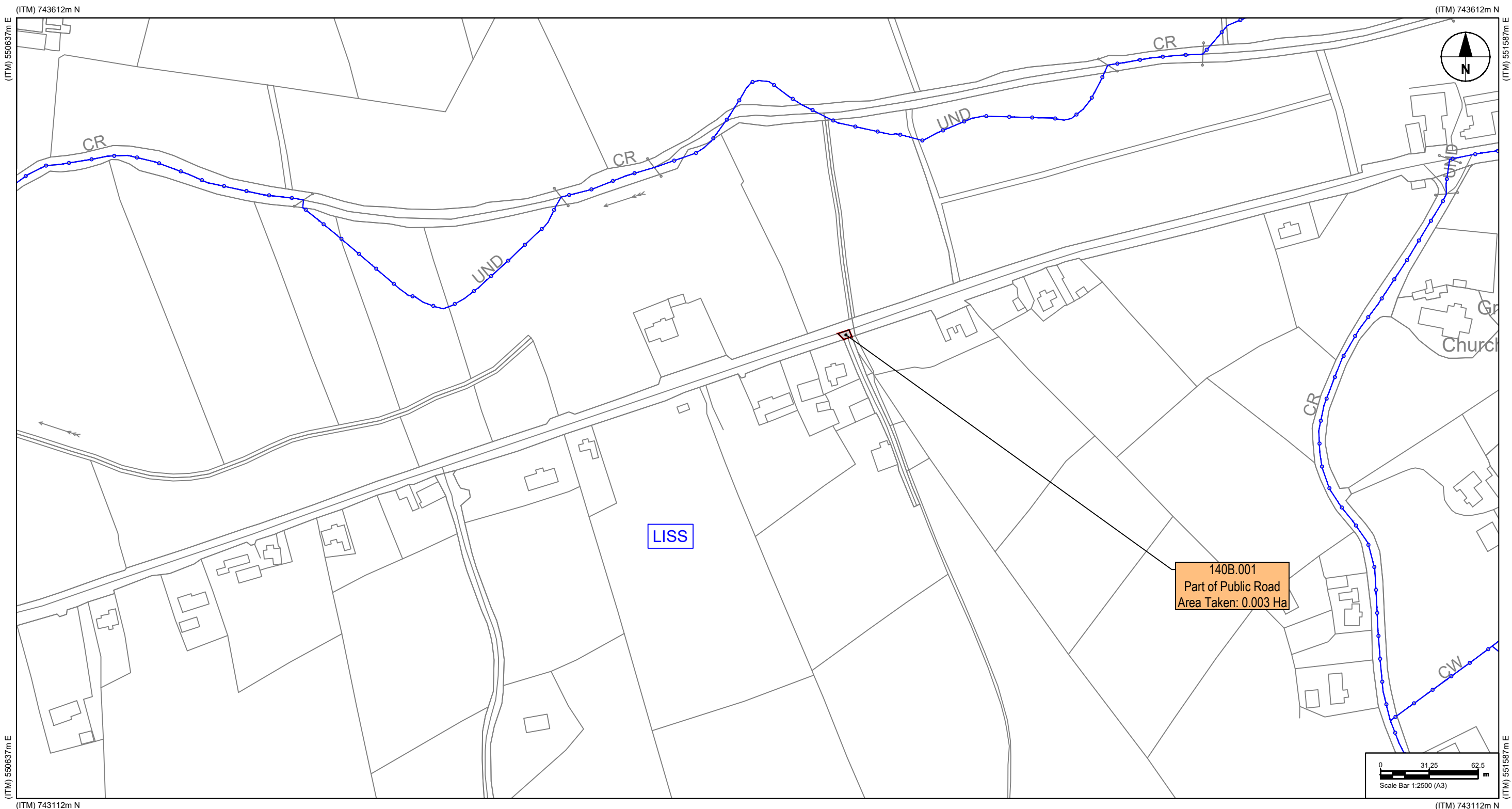
Legend:

-  Lands affected under the SCHEDULE 1 PART 1
-  Lands affected under the SCHEDULE 1 PART 2
-  Public right of way proposed to be extinguished under the SCHEDULE 1 PART 3
-  Townland Boundary

Project:

**Galway County Council**  
**(N63 Liss to Abbey Realignment Scheme)**  
**Compulsory Purchase Order No. 1, 2021**  
**(Infrastructure & Operations)**  
**Deposit Maps**

Prepared by: DS	Date: FEB 2022
Checked by: LB	Scale: 1:2500 (A3)
Approved by: EG	Revision: 0
Drawing No.: N63-ACM-CPO-0000-DR-HW-0139	



Reference: Mary Moran

Area of land to be acquired under the SCHEDULE 1 PART 1 (Ha): 0.003



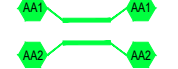

Townland(s): Liss

Area of land to be acquired under the SCHEDULE 1 PART 2 (Ha):



**GALWAY COUNTY COUNCIL**  
Comhairle Chontae na Gaillimhe  
Áras an Chontae,  
Prospect Hill,  
Galway  
**Derek Pender**  
Director of Services  
Roads & Transportation

Legend:

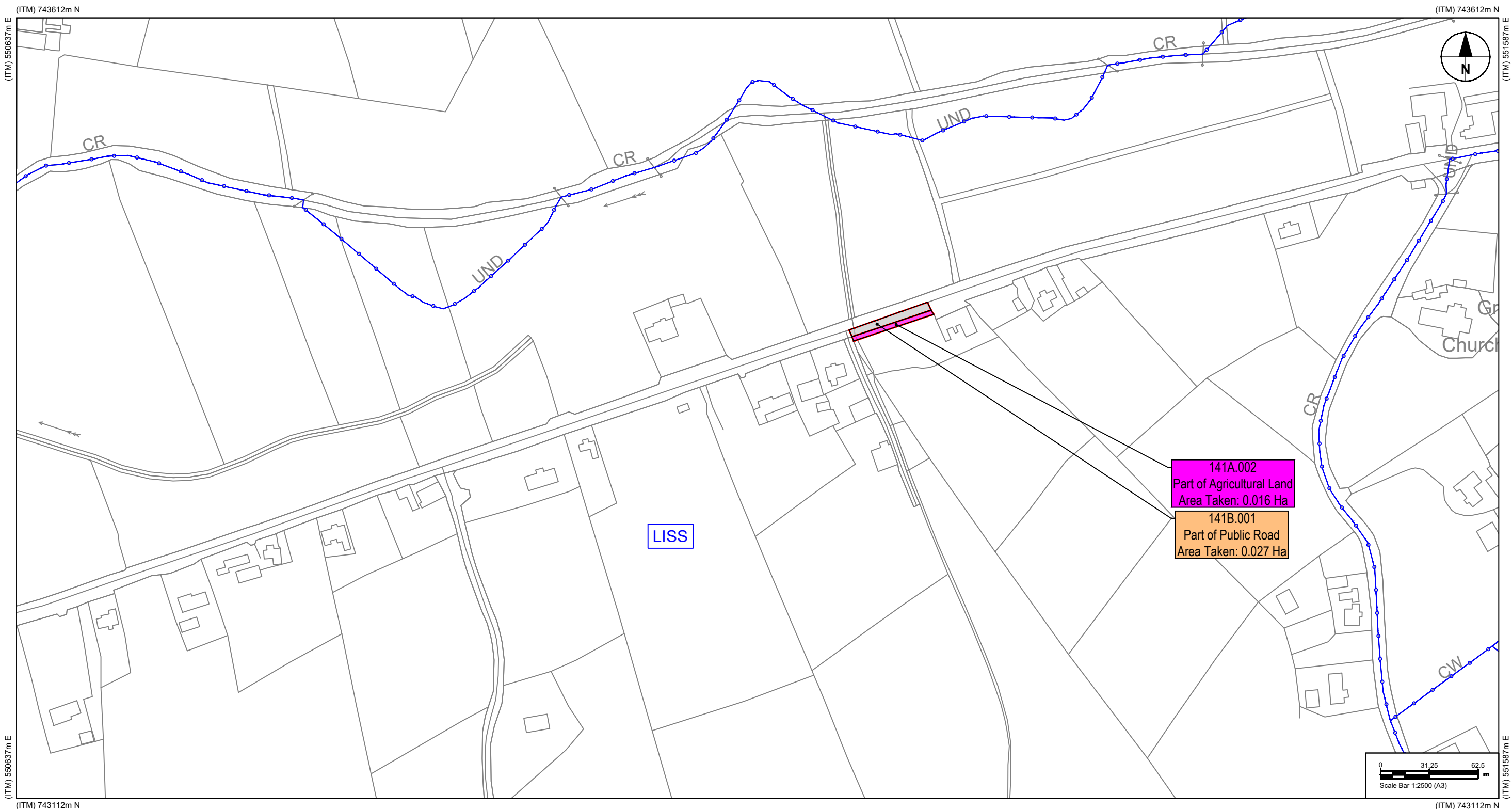
-  Lands affected under the SCHEDULE 1 PART 1
-  Lands affected under the SCHEDULE 1 PART 2
-  Public right of way proposed to be extinguished under the SCHEDULE 1 PART 3
-  Townland Boundary

Project:

**Galway County Council**  
**(N63 Liss to Abbey Realignment Scheme)**  
**Compulsory Purchase Order No. 1, 2021**  
**(Infrastructure & Operations)**  
**Deposit Maps**

Prepared by: DS	Date: FEB 2022
Checked by: LB	Scale: 1:2500 (A3)
Approved by: EG	Revision: 0
Drawing No.: N63-ACM-CPO-0000-DR-HW-0140	





141A.002  
Part of Agricultural Land  
Area Taken: 0.016 Ha

141B.001  
Part of Public Road  
Area Taken: 0.027 Ha

LISS

Reference: Bridie Warren

Area of land to be acquired under the SCHEDULE 1 PART 1 (Ha): 0.027

Townland(s): Liss

Area of land to be acquired under the SCHEDULE 1 PART 2 (Ha): 0.016



**GALWAY COUNTY COUNCIL**  
Comhairle Chontae na Gaillimhe  
Áras an Chontae,  
Prospect Hill,  
Galway

**Derek Pender**  
Director of Services  
Roads & Transportation

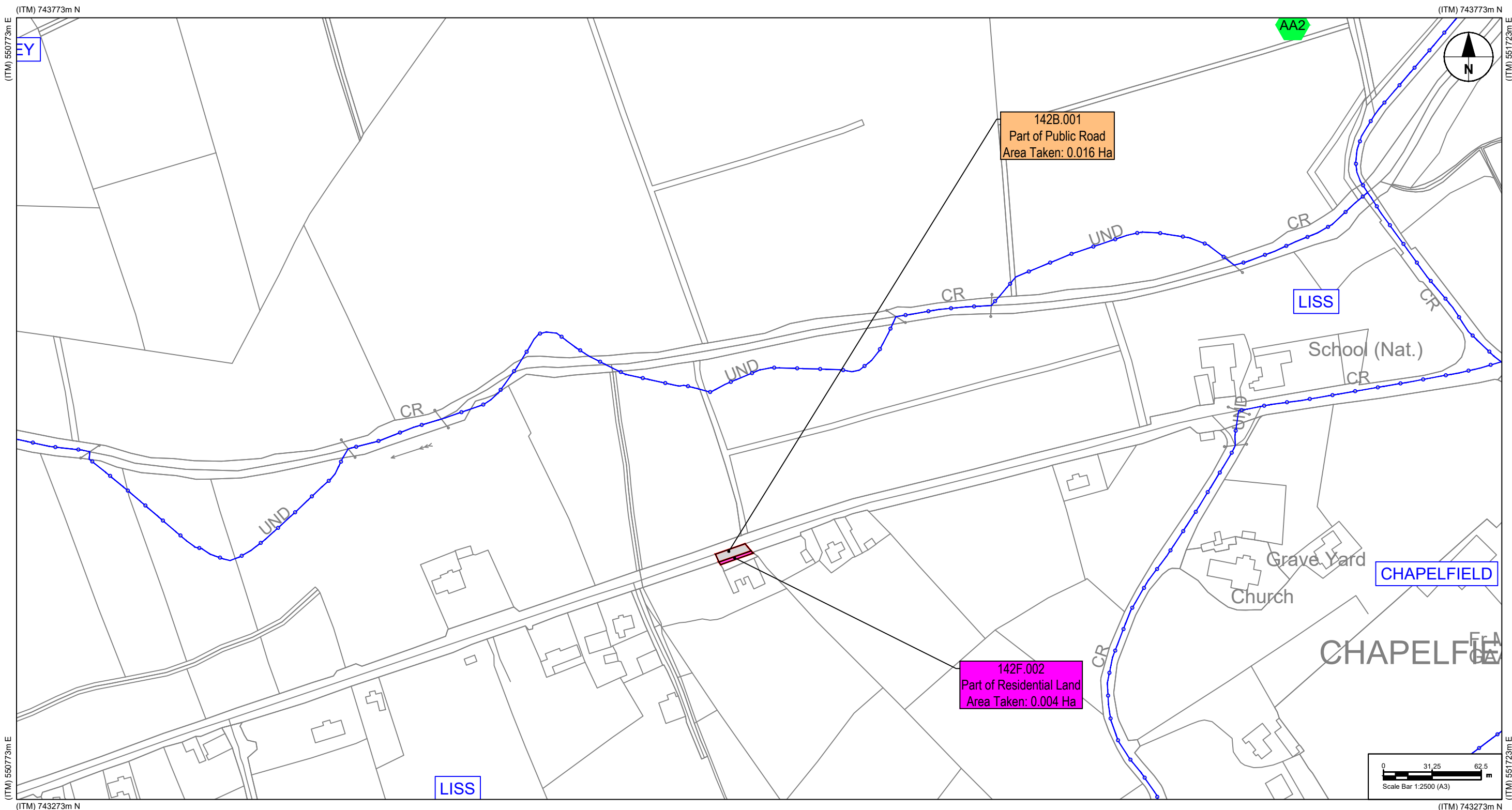
Legend:

- CPO No. Lands affected under the SCHEDULE 1 PART 1
- CPO No. Lands affected under the SCHEDULE 1 PART 2
- Public right of way proposed to be extinguished under the SCHEDULE 1 PART 3
- Townland Boundary

Project:

**Galway County Council**  
**(N63 Liss to Abbey Realignment Scheme)**  
**Compulsory Purchase Order No. 1, 2021**  
**(Infrastructure & Operations)**  
**Deposit Maps**

Prepared by: DS	Date: FEB 2022
Checked by: LB	Scale: 1:2500 (A3)
Approved by: EG	Revision: 0
Drawing No.: N63-ACM-CPO-0000-DR-HW-0141	



Reference: Michelle King, Christopher King

Area of land to be acquired under the SCHEDULE 1 PART 1 (Ha): 0.016

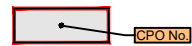
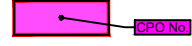


Townland(s): Liss

Area of land to be acquired under the SCHEDULE 1 PART 2 (Ha): 0.004



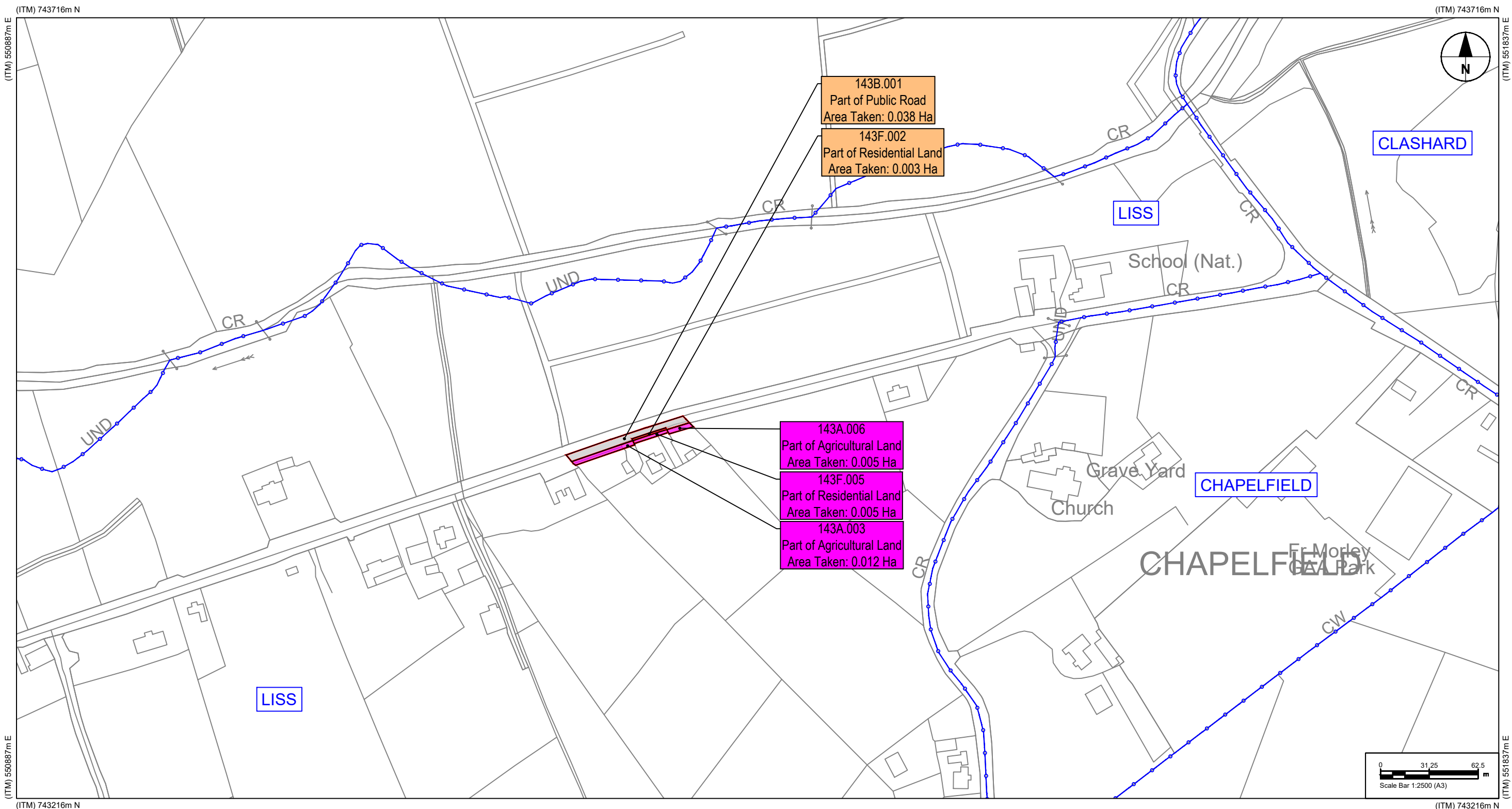
**GALWAY COUNTY COUNCIL**  
 Comhairle Chontae na Gaillimhe  
 Áras an Chontae,  
 Prospect Hill,  
 Galway  
**Derek Pender**  
 Director of Services  
 Roads & Transportation

Legend:

-  Lands affected under the SCHEDULE 1 PART 1
-  Lands affected under the SCHEDULE 1 PART 2
-  Public right of way proposed to be extinguished under the SCHEDULE 1 PART 3
-  Townland Boundary

Project:  
**Galway County Council**  
**(N63 Liss to Abbey Realignment Scheme)**  
**Compulsory Purchase Order No. 1, 2021**  
**(Infrastructure & Operations)**  
**Deposit Maps**

Prepared by: DS	Date: FEB 2022
Checked by: LB	Scale: 1:2500 (A3)
Approved by: EG	Revision: 0
Drawing No.: N63-ACM-CPO-0000-DR-HW-0142	



Reference: C&N Higgins Construction Limited

Area of land to be acquired under the SCHEDULE 1 PART 1 (Ha): 0.041






Townland(s): Liss

Area of land to be acquired under the SCHEDULE 1 PART 2 (Ha): 0.022



**GALWAY COUNTY COUNCIL**  
 Comhairle Chontae na Gaillimhe  
 Áras an Chontae,  
 Prospect Hill,  
 Galway  
**Derek Pender**  
 Director of Services  
 Roads & Transportation

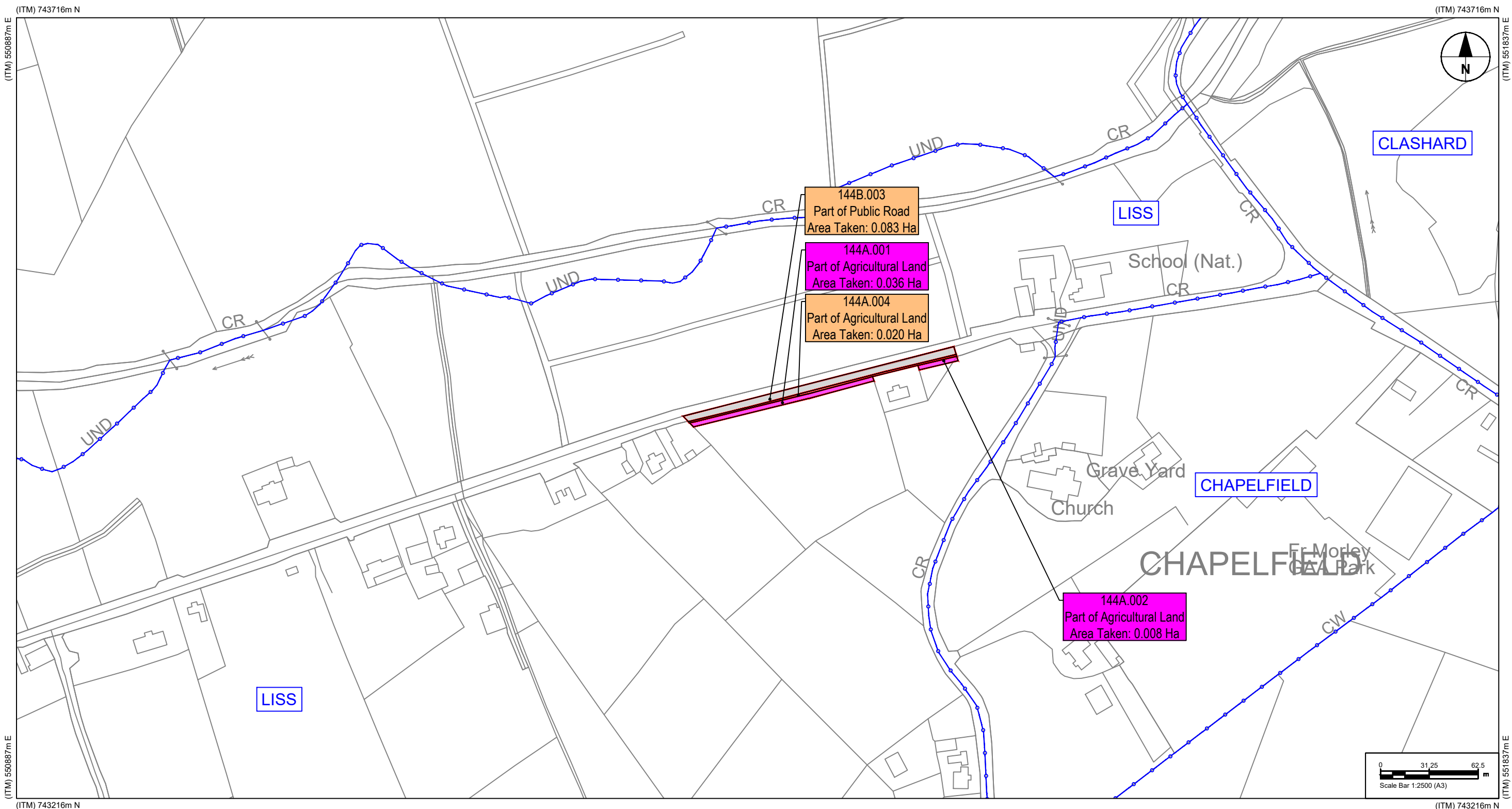
Legend:

-  CPO No. Lands affected under the SCHEDULE 1 PART 1
-  CPO No. Lands affected under the SCHEDULE 1 PART 2
-  AA1 AA1 Public right of way proposed to be extinguished under the SCHEDULE 1 PART 3
-  AA2 AA2
-  Townland Boundary

Project:

**Galway County Council**  
 (N63 Liss to Abbey Realignment Scheme)  
 Compulsory Purchase Order No. 1, 2021  
 (Infrastructure & Operations)  
**Deposit Maps**

Prepared by: DS	Date: FEB 2022
Checked by: LB	Scale: 1:2500 (A3)
Approved by: EG	Revision: 0
Drawing No.: N63-ACM-CPO-0000-DR-HW-0143	



Reference: Flannan Murphy

Area of land to be acquired under the SCHEDULE 1 PART 1 (Ha): 0.103

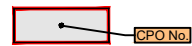
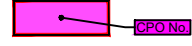


Townland(s): Liss

Area of land to be acquired under the SCHEDULE 1 PART 2 (Ha): 0.044



**GALWAY COUNTY COUNCIL**  
 Comhairle Chontae na Gaillimhe  
 Áras an Chontae,  
 Prospect Hill,  
 Galway  
**Derek Pender**  
 Director of Services  
 Roads & Transportation

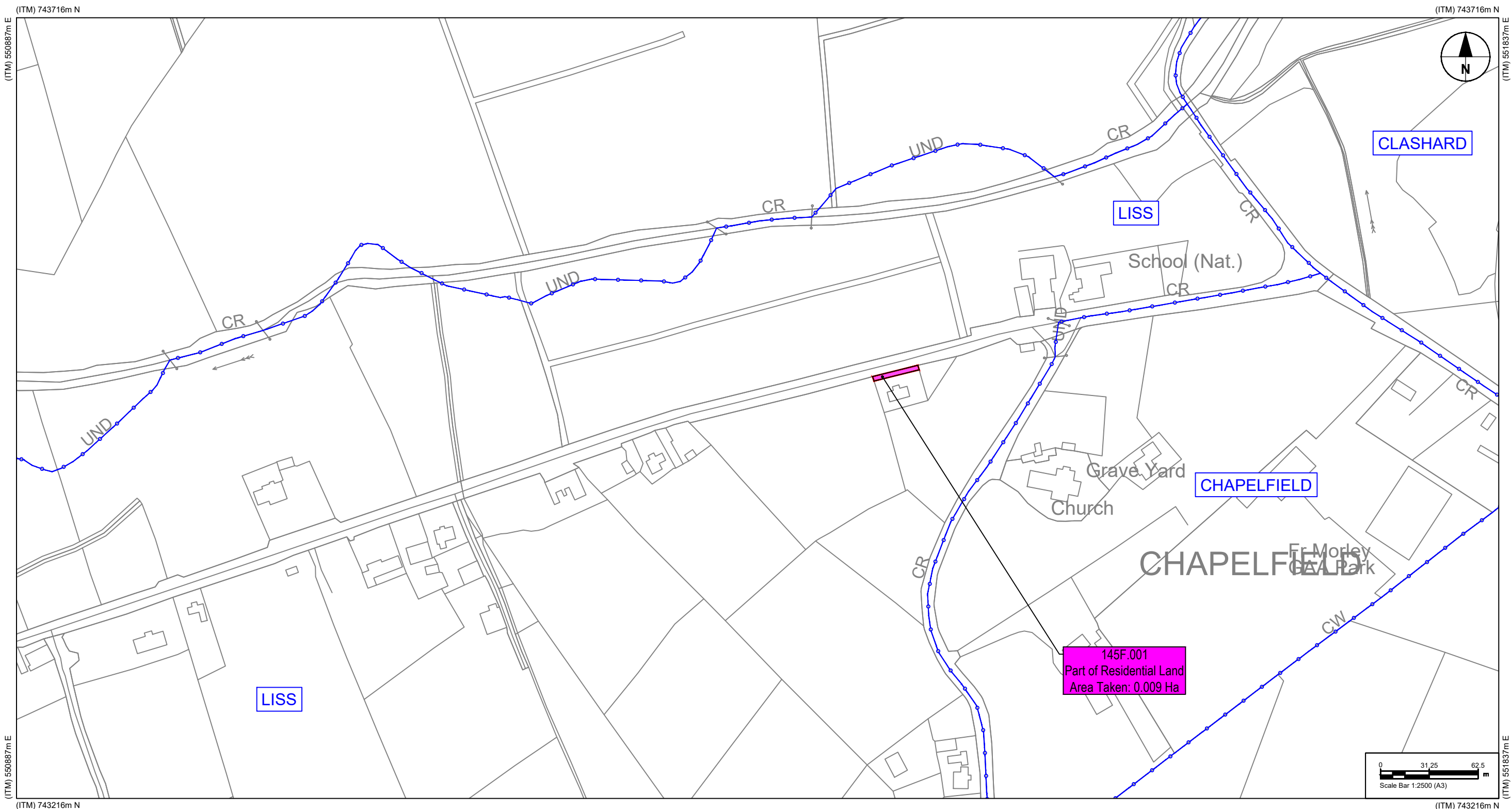
Legend:

-  Lands affected under the SCHEDULE 1 PART 1
-  Lands affected under the SCHEDULE 1 PART 2
-  Public right of way proposed to be extinguished under the SCHEDULE 1 PART 3
-  Townland Boundary

Project:  
**Galway County Council**  
**(N63 Liss to Abbey Realignment Scheme)**  
**Compulsory Purchase Order No. 1, 2021**  
**(Infrastructure & Operations)**  
**Deposit Maps**

Prepared by: DS	Date: FEB 2022
Checked by: LB	Scale: 1:2500 (A3)
Approved by: EG	Revision: 0
Drawing No.: N63-ACM-CPO-0000-DR-HW-0144	





Reference: N/A

Townland(s): Liss



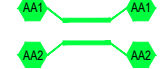

Area of land to be acquired under the SCHEDULE 1 PART 1 (Ha):

Area of land to be acquired under the SCHEDULE 1 PART 2 (Ha): 0.009



**GALWAY COUNTY COUNCIL**  
 Comhairle Chontae na Gaillimhe  
 Áras an Chontae,  
 Prospect Hill,  
 Galway  
**Derek Pender**  
 Director of Services  
 Roads & Transportation

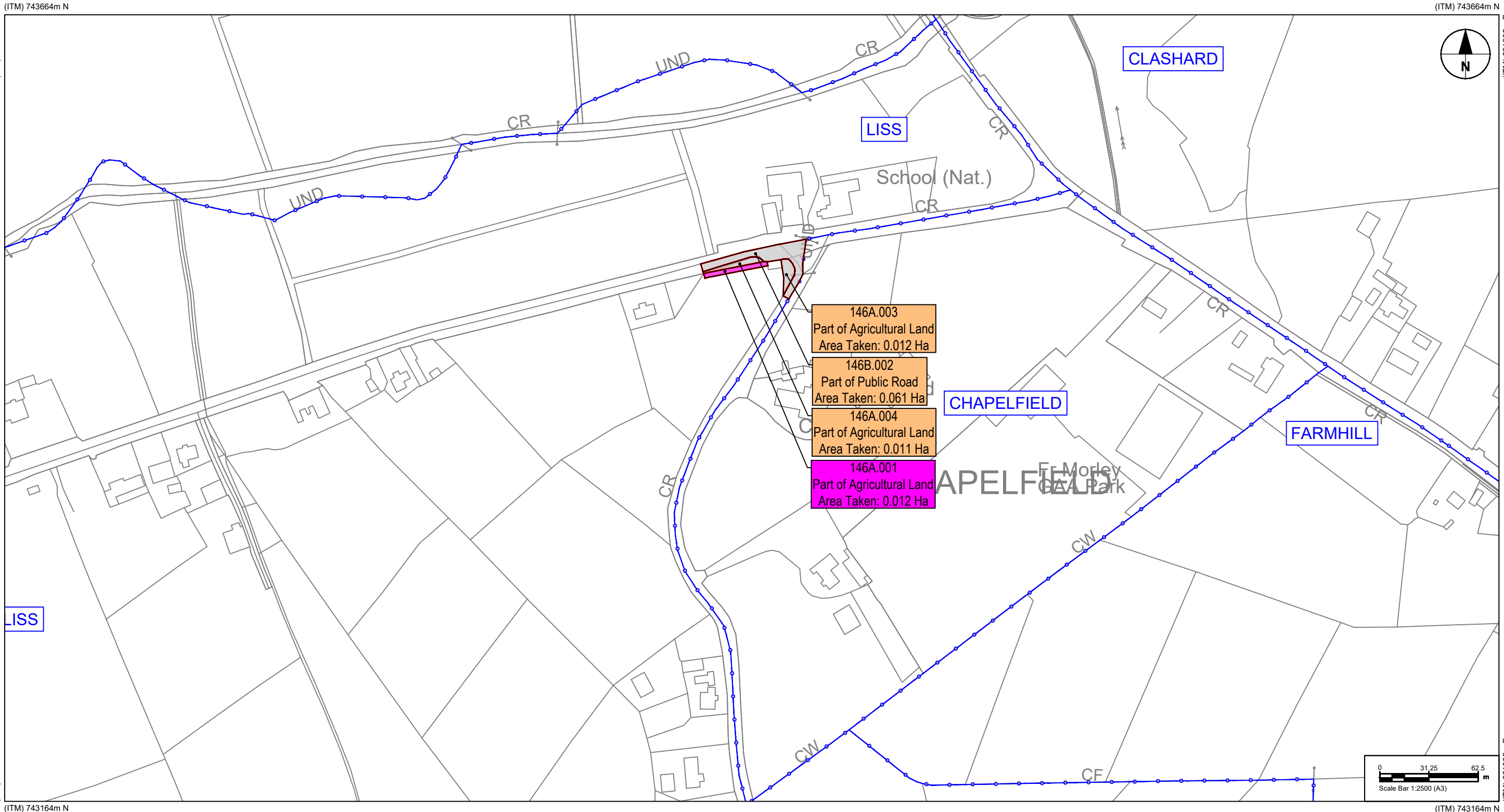
Legend:

-  CPO No. Lands affected under the SCHEDULE 1 PART 1
-  CPO No. Lands affected under the SCHEDULE 1 PART 2
-  Public right of way proposed to be extinguished under the SCHEDULE 1 PART 3
-  Townland Boundary

Project:

**Galway County Council**  
 (N63 Liss to Abbey Realignment Scheme)  
 Compulsory Purchase Order No. 1, 2021  
 (Infrastructure & Operations)  
**Deposit Maps**

Prepared by: DS	Date: FEB 2022
Checked by: LB	Scale: 1:2500 (A3)
Approved by: EG	Revision: 0
Drawing No.: N63-ACM-CPO-0000-DR-HW-0145	



Reference: Padraic Conneely

Area of land to be acquired under the SCHEDULE 1 PART 1 (Ha): 0.084

Townland(s): Liss

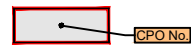
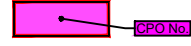


Area of land to be acquired under the SCHEDULE 1 PART 2 (Ha): 0.012



**GALWAY COUNTY COUNCIL**  
 Comhairle Chontae na Gaillimhe  
 Áras an Chontae,  
 Prospect Hill,  
 Galway

**Derek Pender**  
 Director of Services  
 Roads & Transportation

Legend:

-  Lands affected under the SCHEDULE 1 PART 1
-  Lands affected under the SCHEDULE 1 PART 2
-  Public right of way proposed to be extinguished under the SCHEDULE 1 PART 3
-  Townland Boundary

Project:

**Galway County Council**  
 (N63 Liss to Abbey Realignment Scheme)  
 Compulsory Purchase Order No. 1, 2021  
 (Infrastructure & Operations)  
**Deposit Maps**

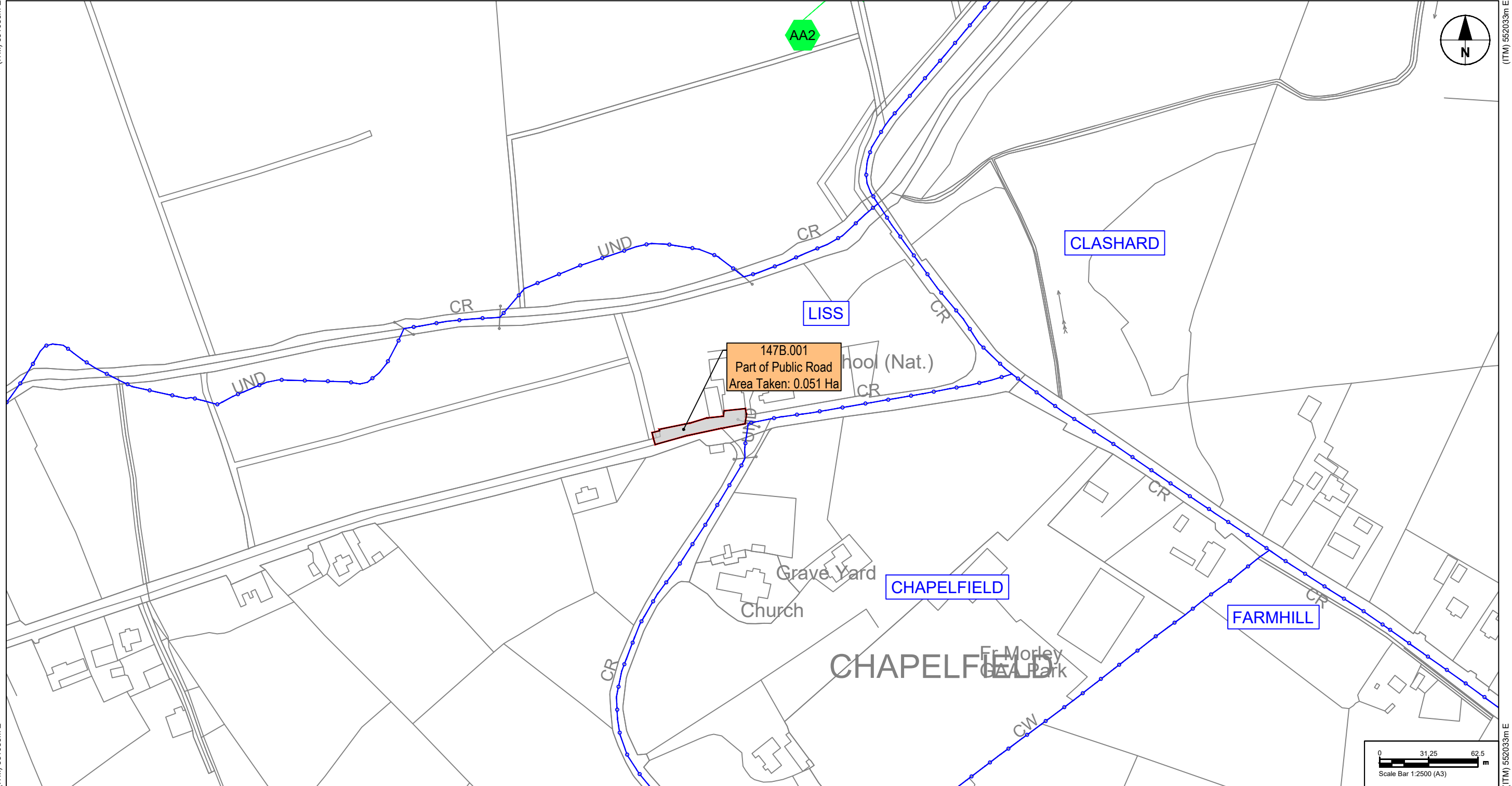
Prepared by: DS	Date: FEB 2022
Checked by: LB	Scale: 1:2500 (A3)
Approved by: EG	Revision: 0
Drawing No.: N63-ACM-CPO-0000-DR-HW-0146	

(ITM) 743790m N

(ITM) 743790m N

(ITM) 551083m E

(ITM) 552033m E



(ITM) 743290m N

(ITM) 743290m N

Reference: Abbeyknockmoy Parish Society Limited

Area of land to be acquired under the SCHEDULE 1 PART 1 (Ha): 0.051

Townland(s): Liss

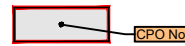
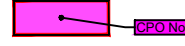


Area of land to be acquired under the SCHEDULE 1 PART 2 (Ha):



**GALWAY COUNTY COUNCIL**  
Comhairle Chontae na Gaillimhe  
Áras an Chontae,  
Prospect Hill,  
Galway

**Derek Pender**  
Director of Services  
Roads & Transportation

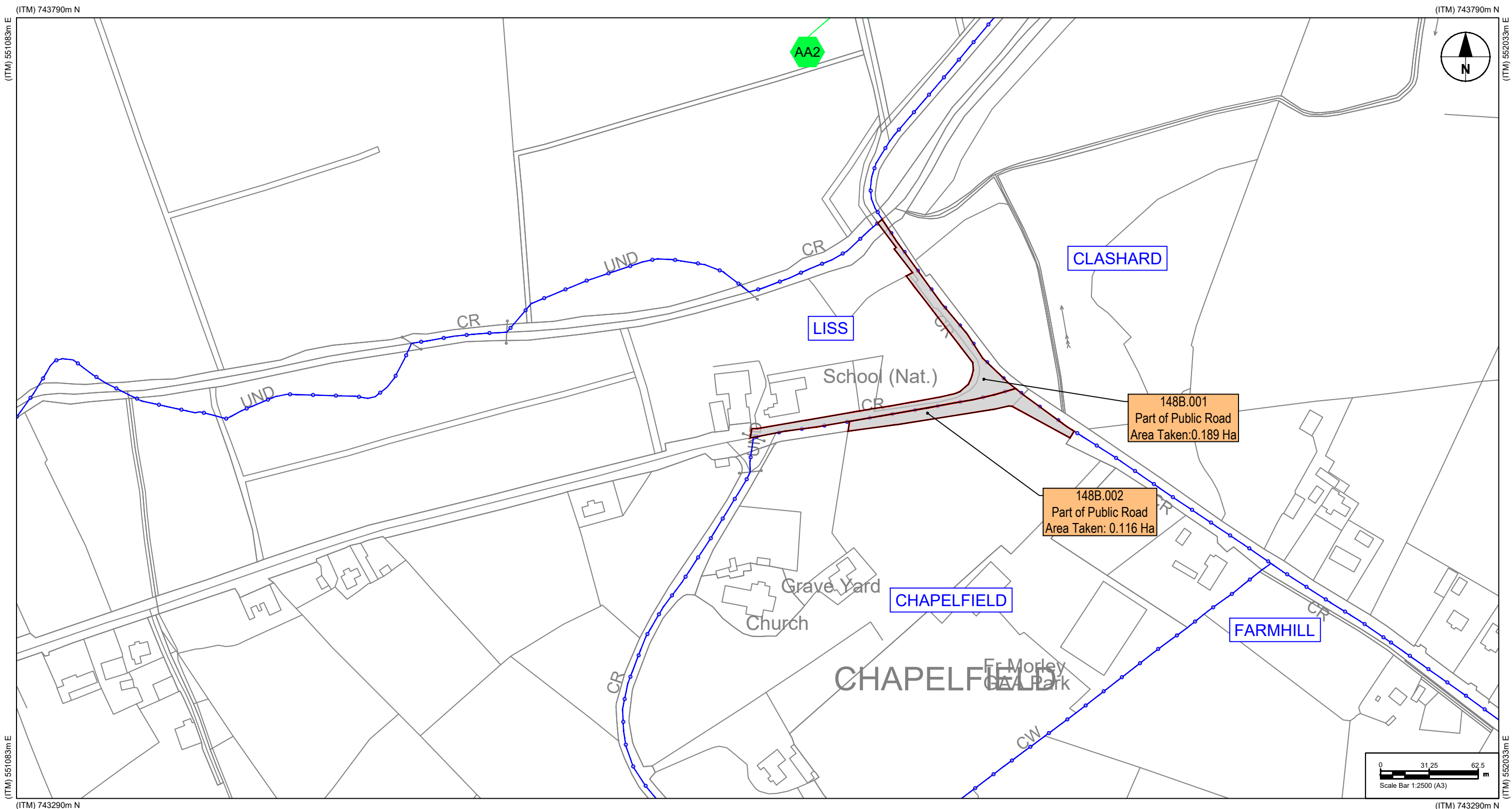
Legend:

-  CPO No. Lands affected under the SCHEDULE 1 PART 1
-  CPO No. Lands affected under the SCHEDULE 1 PART 2
-  AA1/AA2 Public right of way proposed to be extinguished under the SCHEDULE 1 PART 3
-  Townland Boundary

Project:

**Galway County Council**  
**(N63 Liss to Abbey Realignment Scheme)**  
**Compulsory Purchase Order No. 1, 2021**  
**(Infrastructure & Operations)**  
**Deposit Maps**

Prepared by: DS	Date: FEB 2022
Checked by: LB	Scale: 1:2500 (A3)
Approved by: EG	Revision: 0
Drawing No.: N63-ACM-CPO-0000-DR-HW-0147	



Reference: St Jarlath's Diocesan Trust

Area of land to be acquired under the SCHEDULE 1 PART 1 (Ha): 0.305





Townland(s): Liss, Chapelfield

Area of land to be acquired under the SCHEDULE 1 PART 2 (Ha):



**GALWAY COUNTY COUNCIL**  
 Comhairle Chontae na Gaillimhe  
 Áras an Chontae,  
 Prospect Hill,  
 Galway  
**Derek Pender**  
 Director of Services  
 Roads & Transportation

Legend:

-  Lands affected under the SCHEDULE 1 PART 1
-  Lands affected under the SCHEDULE 1 PART 2
-  Public right of way proposed to be extinguished under the SCHEDULE 1 PART 3
-  Townland Boundary

Project:

**Galway County Council**  
 (N63 Liss to Abbey Realignment Scheme)  
 Compulsory Purchase Order No. 1, 2021  
 (Infrastructure & Operations)  
**Deposit Maps**

Prepared by: DS	Date: FEB 2022
Checked by: LB	Scale: 1:2500 (A3)
Approved by: EG	Revision: 0
Drawing No.: N63-ACM-CPO-0000-DR-HW-0148	

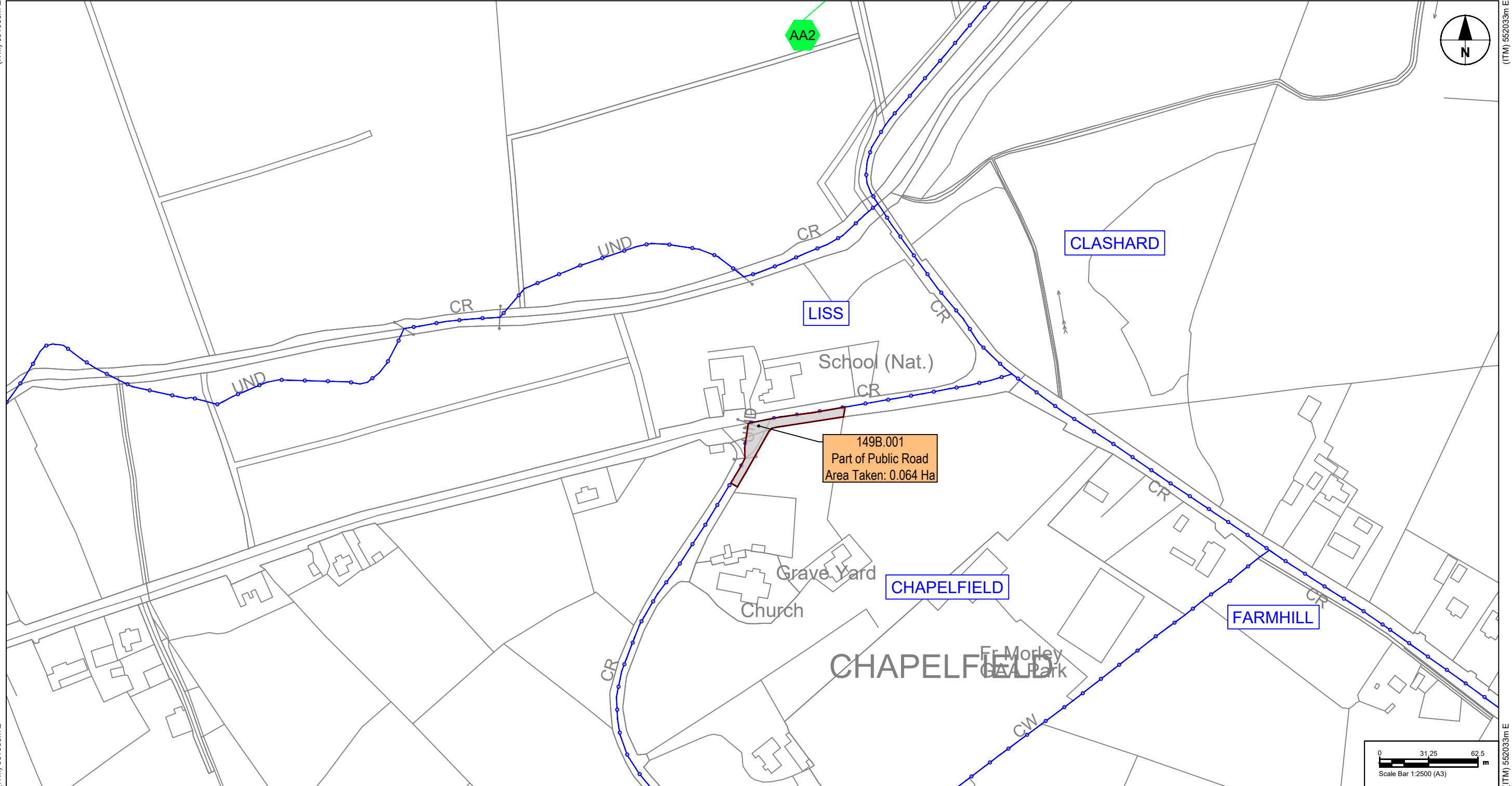


(ITM) 743790m N

(ITM) 743790m N

(ITM) 551083m E

(ITM) 552033m E



(ITM) 551083m E

(ITM) 552033m E

(ITM) 743290m N

(ITM) 743290m N

Reference: N/A

Area of land to be acquired under the SCHEDULE 1 PART 1 (Ha):

0.064

Townland(s): Chapelfield

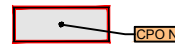



Area of land to be acquired under the SCHEDULE 1 PART 2 (Ha):



**GALWAY COUNTY COUNCIL**  
Comhairle Chontae na Gaillimhe  
Áras an Chontae,  
Prospect Hill,  
Galway

**Derek Pender**  
Director of Services  
Roads & Transportation

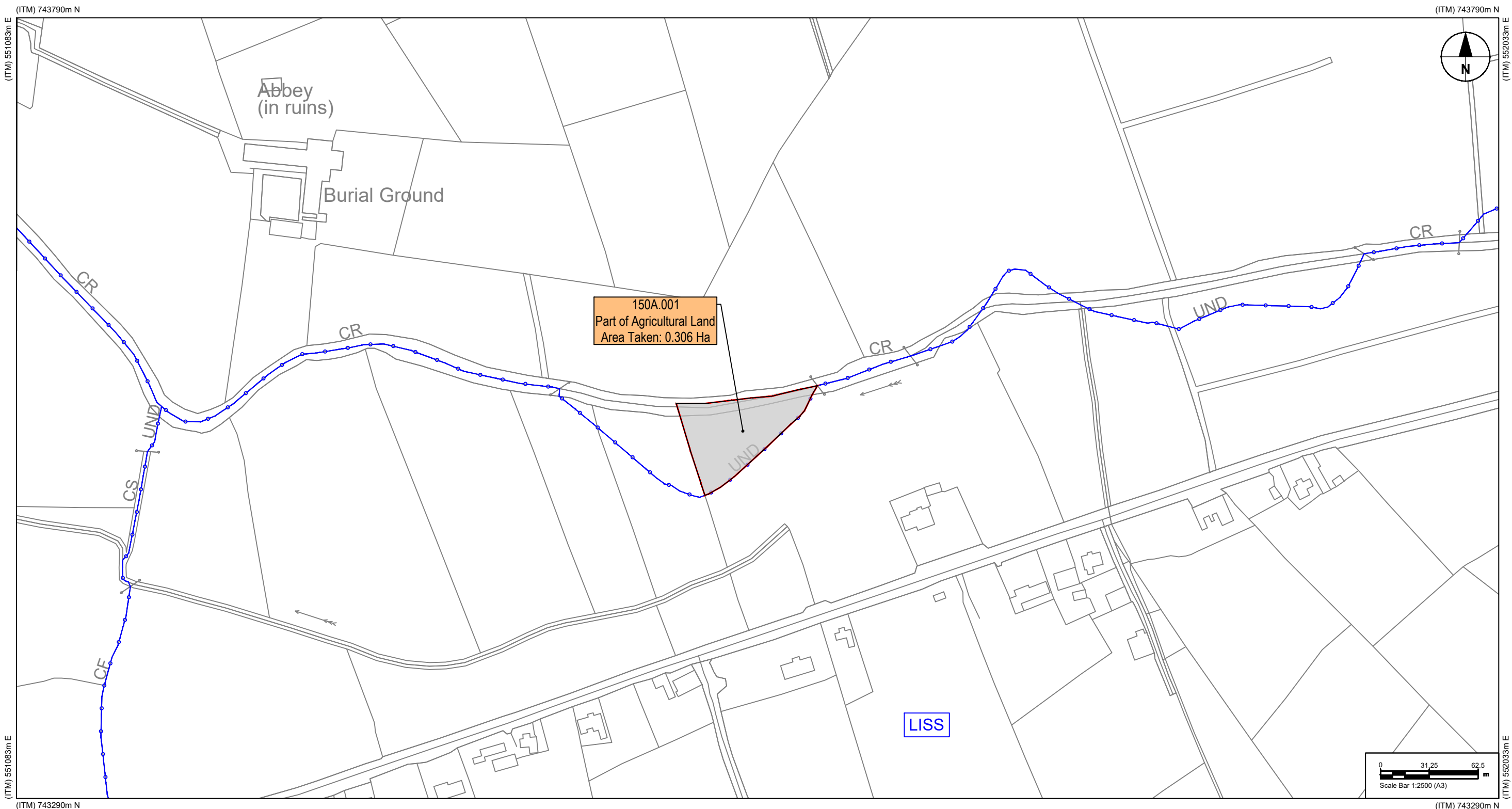
Legend:

-  CPO No. Lands affected under the SCHEDULE 1 PART 1
-  CPO No. Lands affected under the SCHEDULE 1 PART 2
-  AA1 AA2 Public right of way proposed to be extinguished under the SCHEDULE 1 PART 3
-  Townland Boundary

Project:

**Galway County Council**  
**(N63 Liss to Abbey Realignment Scheme)**  
**Compulsory Purchase Order No. 1, 2021**  
**(Infrastructure & Operations)**  
**Deposit Maps**

Prepared by: DS	Date: FEB 2022
Checked by: LB	Scale: 1:2500 (A3)
Approved by: EG	Revision: 0
Drawing No.: N63-ACM-CPO-0000-DR-HW-0149	



Reference: Sean Kelly

Area of land to be acquired under the SCHEDULE 1 PART 1 (Ha): 0.306





Townland(s): Abbey

Area of land to be acquired under the SCHEDULE 1 PART 2 (Ha):



**GALWAY COUNTY COUNCIL**  
 Comhairle Chontae na Gaillimhe  
 Áras an Chontae,  
 Prospect Hill,  
 Galway  
**Derek Pender**  
 Director of Services  
 Roads & Transportation

Legend:

-  CPO No. Lands affected under the SCHEDULE 1 PART 1
-  CPO No. Lands affected under the SCHEDULE 1 PART 2
-  Public right of way proposed to be extinguished under the SCHEDULE 1 PART 3
-  Townland Boundary

Project:

**Galway County Council**  
**(N63 Liss to Abbey Realignment Scheme)**  
**Compulsory Purchase Order No. 1, 2021**  
**(Infrastructure & Operations)**  
**Deposit Maps**

Prepared by: DS	Date: FEB 2022
Checked by: LB	Scale: 1:2500 (A3)
Approved by: EG	Revision: 0
Drawing No.: N63-ACM-CPO-0000-DR-HW-0150	